SAN DIEGO, CALIFORNIA

HI-TACAN Z RWY 29

TACAN NZY Chan 117	APCH CRS 299°	Rwy ldg 7501 TDZE 26 Arpt Elev 26	[USN]	NORTH ISLAND NAS (HALSEY FIELD) (KNZY)

* When ALS inop, increase vis to 1⅜ miles.

ALSF-1 A1

MISSED APPROACH: Climbing left turn to 2000 via NZY TACAN R-178 to OCABI. Arc S on the NZY 9 DME arc to OBIME, then via NZY R-208 to SKATE and hold.

ATIS ★	SOCAL APP CON	TOWER ★	GND CON	CLNC DEL	PAR/ASR
317.8	125.15 317.55	135.1 336.4	118.0 360.675	128.4 288.25	

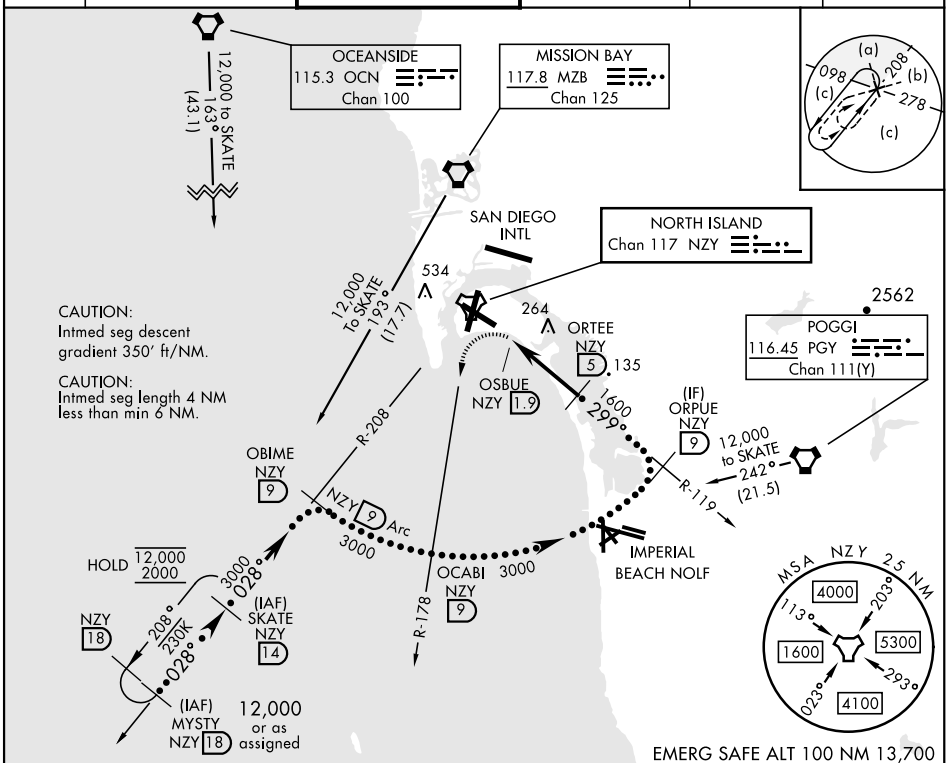

VGSI and descent angles not coincident (VGSI Angle 3.00/TCH 46).

2000 NZY R-178	OCABI NZY 9	Arc S NZY 9 OBIME	SKATE NZY 14

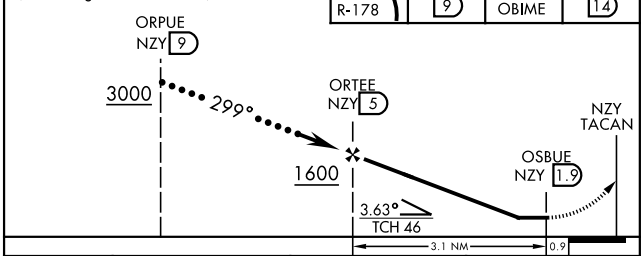

ELEV 26	TDZE 26

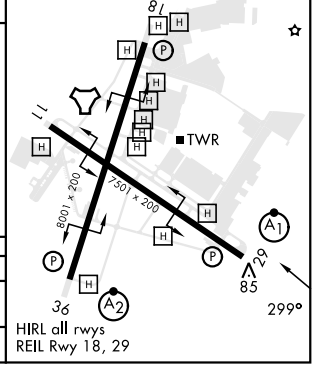

CATEGORY	C	D	E
S-29 *	520-1 494 (500-1)		
CIRCLING	NOT AUTHORIZED		

SAN DIEGO, CALIFORNIA 32°42′N-117°13′W NORTH ISLAND NAS (HALSEY FIELD) (KNZY)

Amdt 5 26DEC24

HI-TACAN Z RWY 29

SW-3, 19 FEB 2026 to 19 MAR 2026