ILS RWY 28R (SA CAT I)
SAN FRANCISCO INTL (SFO)

LOC/DME I-GWQ	APP CRS	Rwy Ldg	11236
111.7	284°	TDZE	13
Chan 54		Apt Elev	13

RNAV 1-GPS or RADAR required for procedure entry.

Requires specific OPSPEC, MSPEC, or LOA approval and use of HUD to DH.

ALSF-2

MISSED APPROACH: Climb to 3000 on SFO VOR/DME R-281 to VIKYU INT/SFO 12 DME and hold.
*Missed approach requires minimum climb of 350 feet per NM to 1900; if unable to meet climb gradient, see ILS or LOC RWY 28L.

D-ATIS	NORCAL APP CON	SAN FRANCISCO TOWER	GND CON	CLNC DEL	CPDLC
113.7 115.8 118.85	134.5 338.2	120.5 269.1	121.8	118.2	

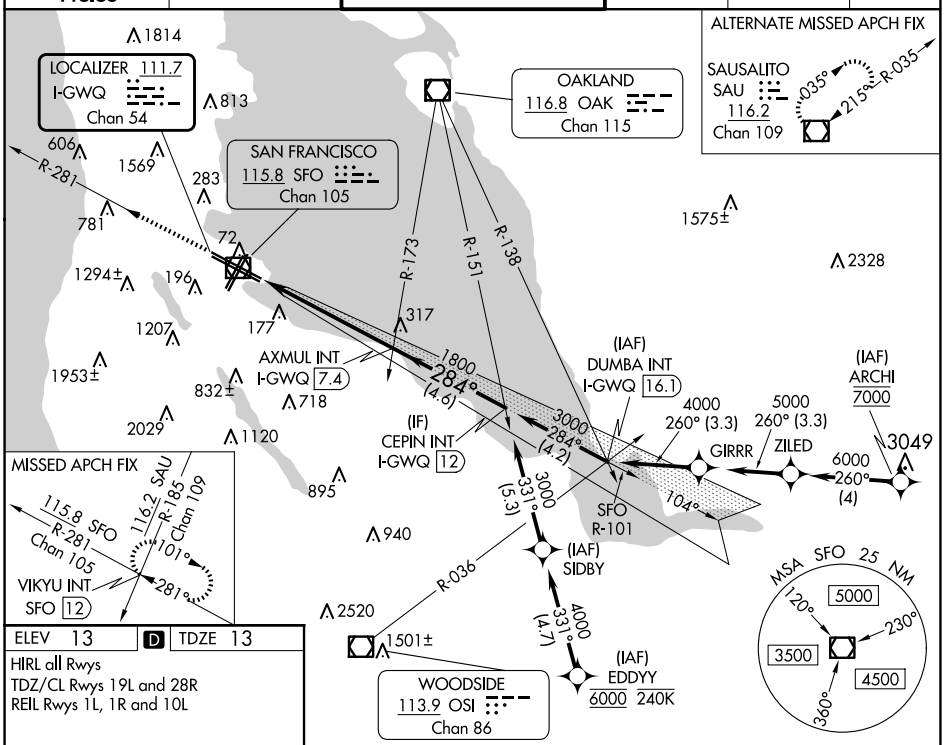

ELEV	13	D	TDZE	13

HIRL all Rwys
TDZ/CL Rwys 19L and 28R
REIL Rwys 1L, 1R and 10L

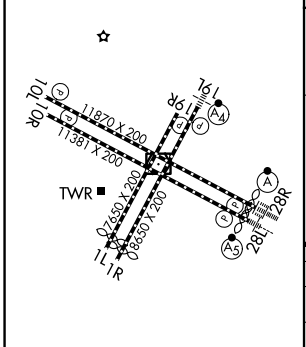

3000 SFO R-281 | VIKYU INT

VGSI and ILS glidepath not coincident (VGSI Angle 3.00/TCH 68).

Use I-GWQ DME when on the localizer course.

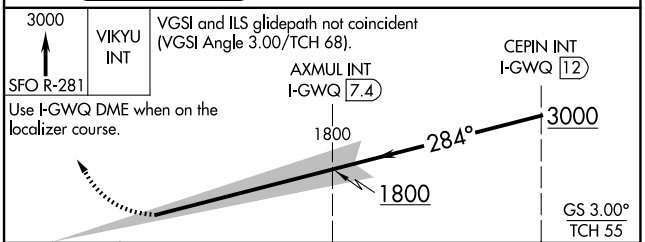

CATEGORY	A	B	C	D
S-ILS 28R*	RA 163/14 150 DA 163			

SA CATEGORY I ILS - SPECIAL AIRCREW & AIRCRAFT CERTIFICATION REQUIRED

SW-2, 19 FEB 2026 to 19 MAR 2026

SW-2, 19 FEB 2026 to 19 MAR 2026