WAAS CH 53533 W19B	APP CRS 194°	Rwy Ldg 7650 TDZE 11 Apt Elev 13

RNAV (GPS) Y RWY 19R
SAN FRANCISCO INTL (SFO)

RNP APCH-GPS.

LNAV procedure NA during simultaneous operations. Use of FD or AP required during simultaneous operations. For uncompensated Baro-VNAV systems, LNAV/VNAV NA below 4°C or above 54°C. Simultaneous approach authorized. Simultaneous operations require use of vertical guidance; maintain last assigned altitude until established on glidepath. Simultaneous approach NA below 12°C (52°F).

MISSED APPROACH: Climb to 1540 then climbing right turn to 3000 direct THHEO and hold.

D-ATIS	NORCAL APP CON	SAN FRANCISCO TOWER	GND CON	CLNC DEL	CPDLC
113.7 115.8 118.85	134.5 338.2	120.5 269.1	121.8	118.2	

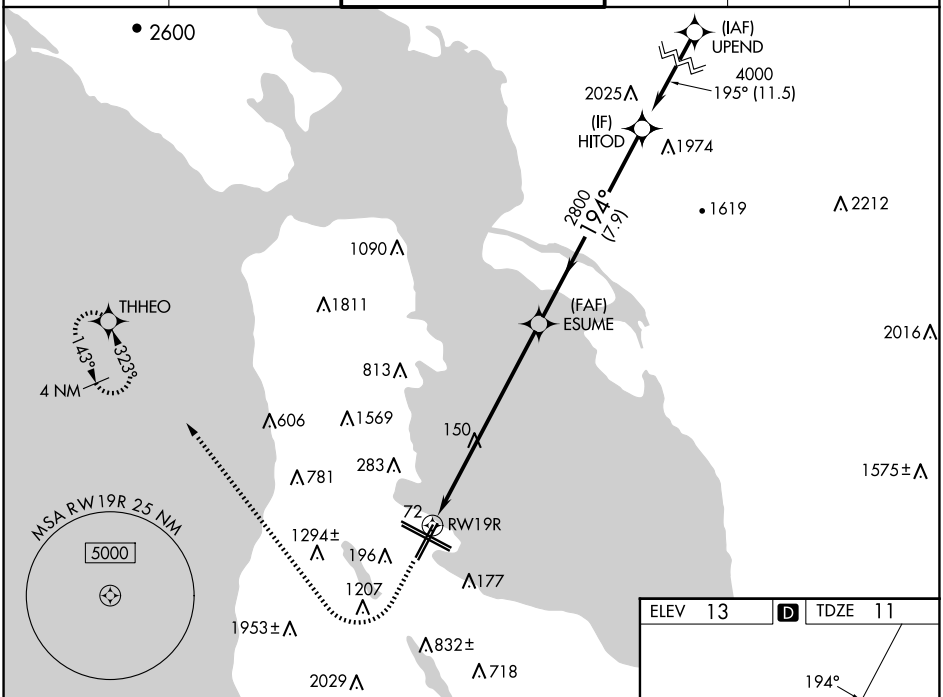

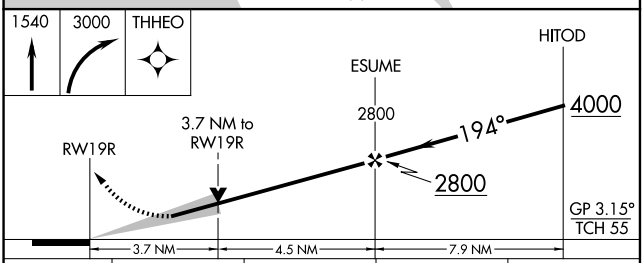

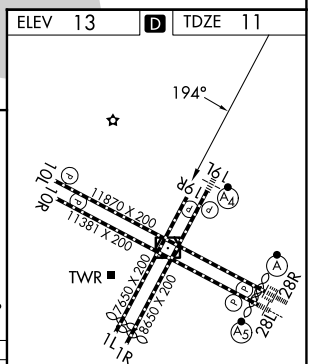

TDZ/CL Rwys 19L and 28R
REIL Rwys 1L, 1R and 10L
HIRL all Rwys

CATEGORY	A	B	C	D
LPV DA	1005-4 994 (1000-4)			
LNAV/VNAV DA	878-2½ 867 (900-2½)			
LNAV MDA	1320-1¼ 1309 (1400-1¼)	1320-1½ 1309 (1400-1½)	1320-3 1309 (1400-3)	

SW-2, 19 FEB 2026 to 19 MAR 2026