WAAS CH 57945 W19D	APP CRS 194°	Rwy Ldg 7650 TDZE 11 Apt Elev 13

RNAV (GPS) Z RWY 19R
SAN FRANCISCO INTL (SFO)

RNP APCH - GPS.

Simultaneous approach authorized. Simultaneous operations require use of vertical guidance; maintain last assigned altitude until established on glidepath. For uncompensated Baro-VNAV systems, LNAV/VNAV NA below 4°C or above 54°C. Simultaneous approach NA below 12°C (52°F). Use of FD or AP required during simultaneous operations.

MISSED APPROACH: Climb to 600 then climbing right turn to 3000 direct THHEO and hold.
*Missed approach requires minimum climb of 395 feet per NM to 2100; if unable to meet climb gradient, see RNAV (GPS) Y RWY 19R.

D-ATIS	NORCAL APP CON	SAN FRANCISCO TOWER	GND CON	CLNC DEL	CPDLC
113.7 115.8 118.85	134.5 338.2	120.5 269.1	121.8	118.2	

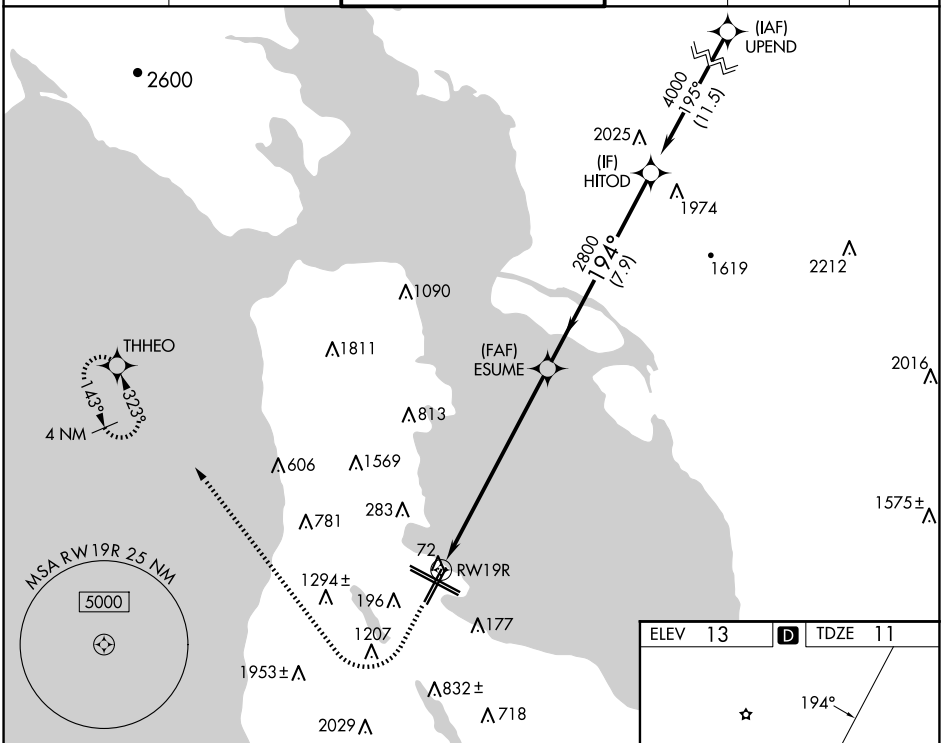

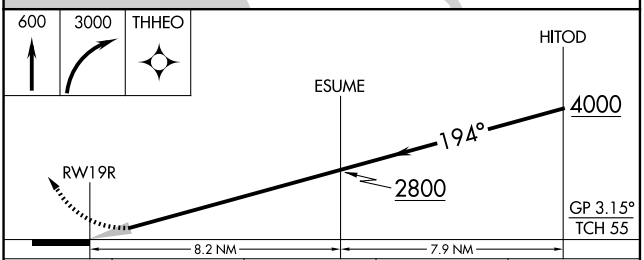

CATEGORY	A	B	C	D
LPV DA*	317/45 306 (400-⅞)			
LNAV/VNAV DA*	328/45 317 (400-⅞)			

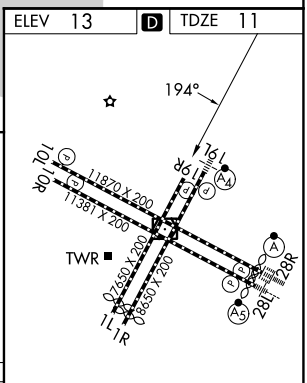

TDZ/CL Rwys 19L and 28R
REIL Rwys 1L, 1R and 10L
HIRL all Rwys

SW-2, 19 FEB 2026 to 19 MAR 2026