VORTAC BFF 112.6 Chan 73	APP CRS 245°	Rwy Ldg 8002 TDZE 3967 Apt Elev 3967

VOR or TACAN RWY 23

SCOTTSBLUFF/WESTERN NEBRASKA RGNL/WM B HEILIG FLD (BFF)

When local altimeter setting not received, use Alliance altimeter setting: increase all MDAs 100 feet and visibility Cats C and D ½ SM. VDP NA when using Alliance altimeter setting. Visibility reduction by helicopters NA.

MISSED APPROACH: Climb to 5000 then climbing right turn to 6500 direct BFF VORTAC and hold (TACAN aircraft continue climb to 7300 via BFF R-010 to ROTOR 10 DME and hold north, right turn 190° inbound).

ASOS	DENVER CENTER	UNICOM
121.025	127.95 338.2	123.0 (CTAF) L

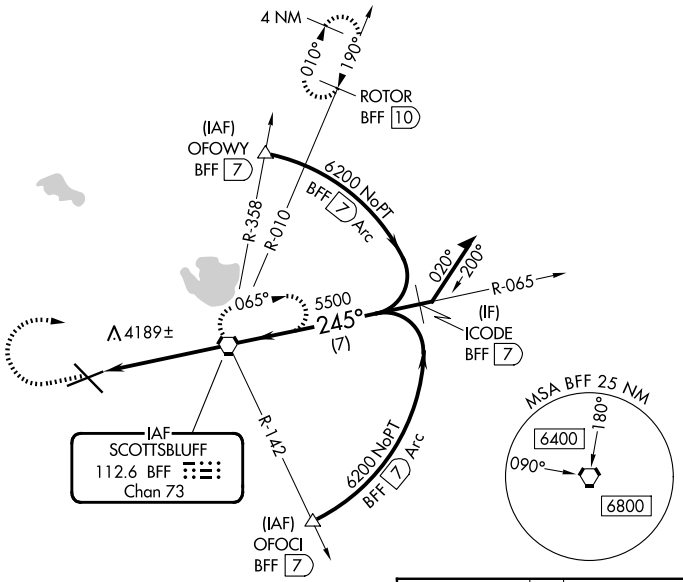

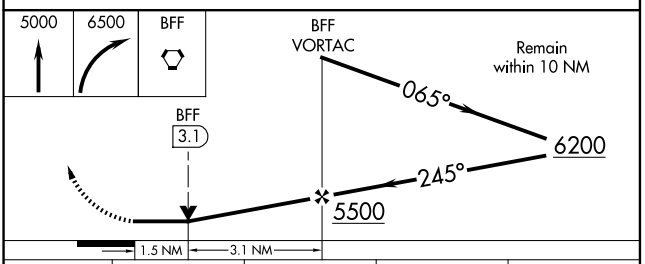

CATEGORY	A	B	C	D
S-23	4500-1	533 (600-1)	4500-1½ 533 (600-1½)	4500-1¾ 533 (600-1¾)
CIRCLING	4500-1	533 (600-1)	4560-1½ 593 (600-1½)	4740-2½ 773 (800-2½)

ELEV 3967 D TDZE 3967

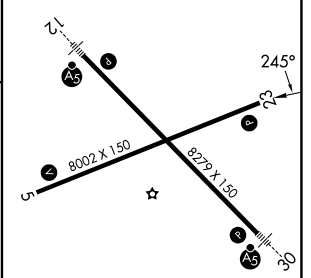

HIRL Rwy 12-30 L
MIRL Rwy 5-23 L

FAF to MAP 4.7 NM					
Knots	60	90	120	150	180
Min:Sec	4:42	3:08	2:21	1:53	1:34

NC-2, 19 FEB 2026 to 19 MAR 2026