APP CRS	Rwy Ldg	4321
096°	TDZE	1519
	Apt Elev	1519

RNAV (GPS) RWY 9
TRI-CITIES (TRI)

Circling NA NW of Rwys 9 and 23. Rwy 9 helicopter visibility reduction below 1 SM NA. DME/DME RNP-0.3 NA. Straight-in Rwy 9 NA at night, Circling Rwy 9 NA at night.

MISSED APPROACH: Climb to 2000 then climbing right turn to 4600 direct BOYVA and hold.

ATIS	TRI-CITY APP CON ★	TRI-CITY TOWER ★	GND CON	UNICOM
118.25	134.425 349.0	119.5 (CTAF) 257.8	121.7 348.6	122.95

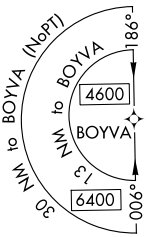

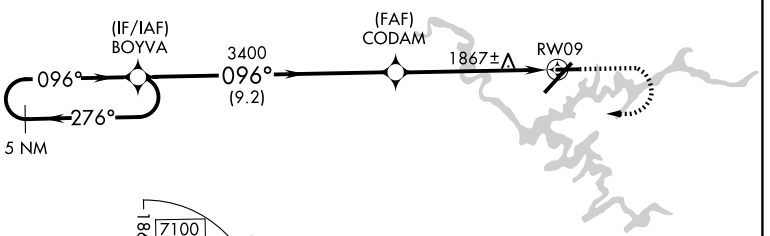

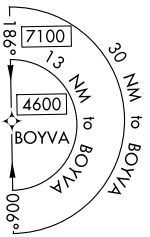

ELEV 1519 D TDZE 1519

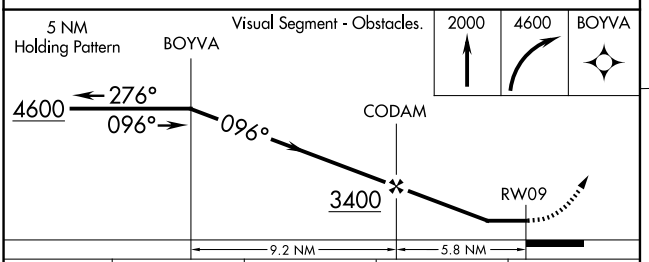

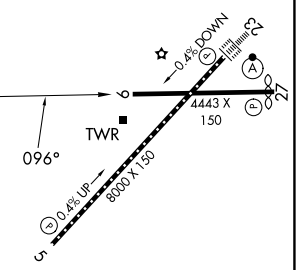

CATEGORY	A	B	C	D
LNAV MDA	2120-1 601 (700-1)		2120-1¾ 601 (700-1¾)	
CIRCLING	2120-1 601 (700-1)	2180-1 661 (700-1)	2300-2¼ 781 (800-2¼)	2500-3 981 (1000-3)

REIL Rwys 5 and 27
HIRL Rwy 5-23
MIRL Rwy 9-27
TDZL/RCLS Rwy 23

SE-1, 19 FEB 2026 to 19 MAR 2026

SE-1, 19 FEB 2026 to 19 MAR 2026