WAAS CH 93814 W26A	APP CRS 266°	Rwy Ldg 7376 TDZE 652 Apt Elev 678

RNAV (GPS) RWY 26
TULSA INTL (TUL)

ASR

Inop table does not apply to LPV DA. For uncompensated Baro-VNAV systems, LNAV/VNAV NA below -13°C (9°F) or above 54°C (130°F). For inop MALSR, increase LNAV/VNAV DA Cat E visibility to 1½ mile, LNAV MDA Cats A/B visibility to 1 mile and Cat E to 1½ mile. Circling NA for Cat E south of Rwy 8-26. DME/DME RNP-0.3 NA.

MALSR

MISSED APPROACH: Climb to 3500 direct HAGIL and hold.

D-ATIS	TULSA APP CON	TULSA TOWER	GND CON
124.9 377.2	124.0 338.3	121.2 310.8 (08/26, 18L/36R) 118.7 257.8 (18R/36L)	121.9 348.6

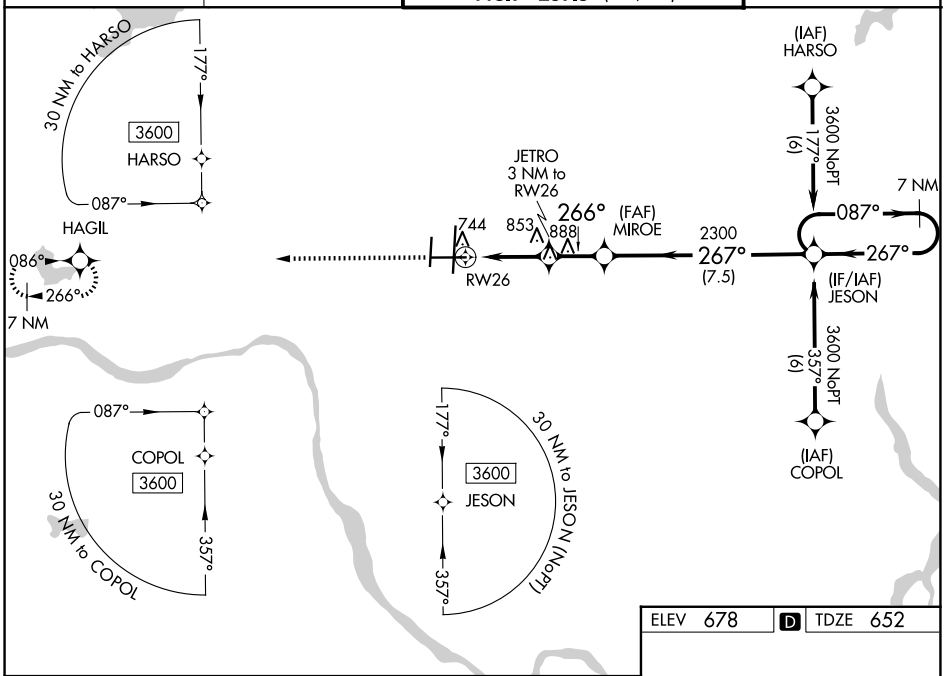

SC-1, 19 FEB 2026 to 19 MAR 2026

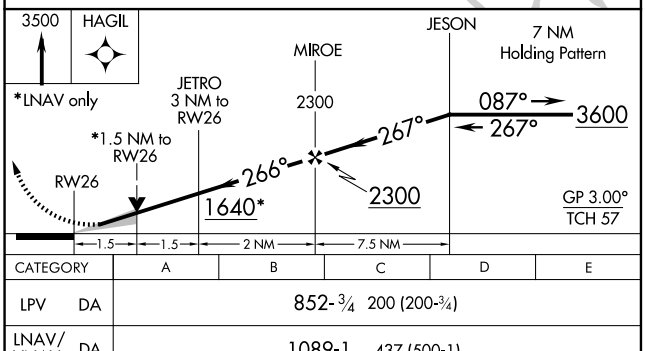

CATEGORY	A	B	C	D	E
LPV DA	852-¾ 200 (200-¾)				
LNAV/VNAV DA	1089-1 437 (500-1)				
LNAV MDA	1160-¾ 508 (500-¾)		1160-1 508 (500-1)		
CIRCLING	1160-1 482 (500-1)		1520-2½ 842 (900-2½)	1520-2¾ 842 (900-2¾)	1520-3 842 (900-3)

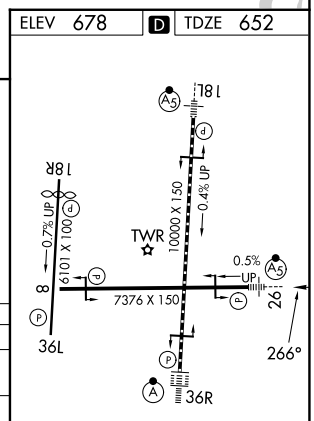

TDZ/CL Rwy 36R
HIRL Rwys 8-26, 18L-36R and 18R-36L
REIL Rwys 8, 18R and 36L