VALDOSTA, GEORGIA

HI-TACAN Z RWY 1L

TACAN VAD Chan 80	APCH CRS 013°	Rwy ldg 8002 TDZE 225 Arpt Elev 233

[USAF] MOODY AFB (KVAD)

* When ALS inop, increase vis to 1¼ miles.

MALSR A5

MISSED APPROACH: Climb to 3000 on VAD TACAN R-003 to ENDOW and hold.

ATIS ★	VALDOSTA APP CON ★	TOWER ★	GND CON
273.5	126.6 285.6	128.45 (CTAF) 257.625	138.95 275.8

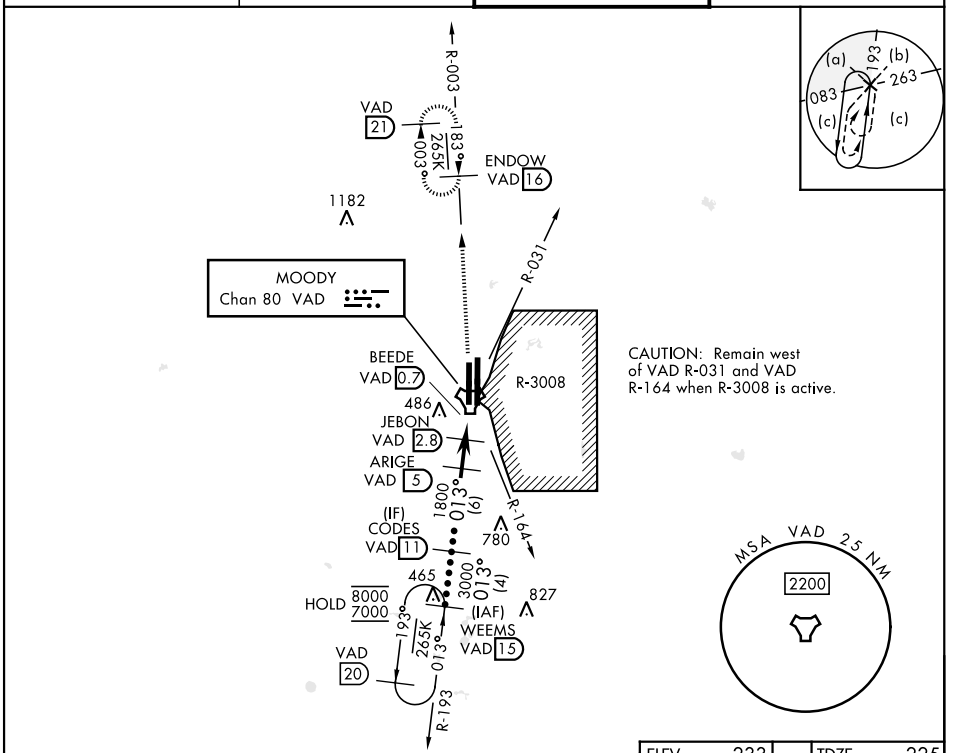

EMERG SAFE ALT 100 NM 3300

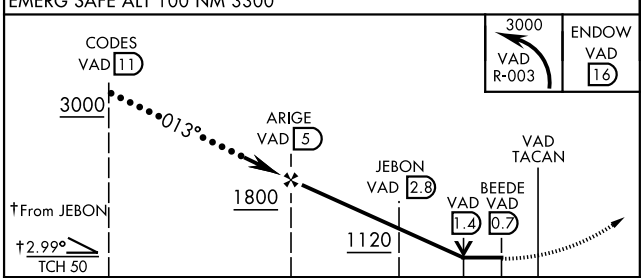

CATEGORY	C	D	E
S-1L*	660/50	435	(500-1)
CIRCLING	800-1½ 567 (600-1½)	800-2 567	(600-2)

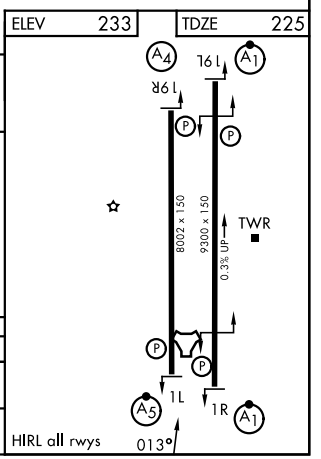

VALDOSTA, GEORGIA 30° 58′N-83° 12′W MOODY AFB (KVAD)

Orig 27NOV25

HI-TACAN Z RWY 1L

SE-4, 19 FEB 2026 to 19 MAR 2026