VALDOSTA, GEORGIA

ILS Y or LOC Y RWY 1R

MOODY AFB (KVAD)

LOC I-MDG	APCH CRS	Rwy ldg	9300
109.9	006°	TDZE	217
		Arpt Elev	233

[USAF]

RADAR or DME required

* When ALS inop, increase RVR to 40 and vis to ¾ mile.
** When ALS inop, increase RVR CAT AB to 55 and vis to 1mile, RVR CAT CDE vis to 1⅜ miles.

ALSF-1

MISSED APPROACH: Climb to 3000 on VAD TACAN R-007 to RANDA and hold.

ATIS★	VALDOSTA APP CON★	TOWER★	GND CON
273.5	126.6 285.6	128.45 (CTAF) 257.625	138.95 275.8

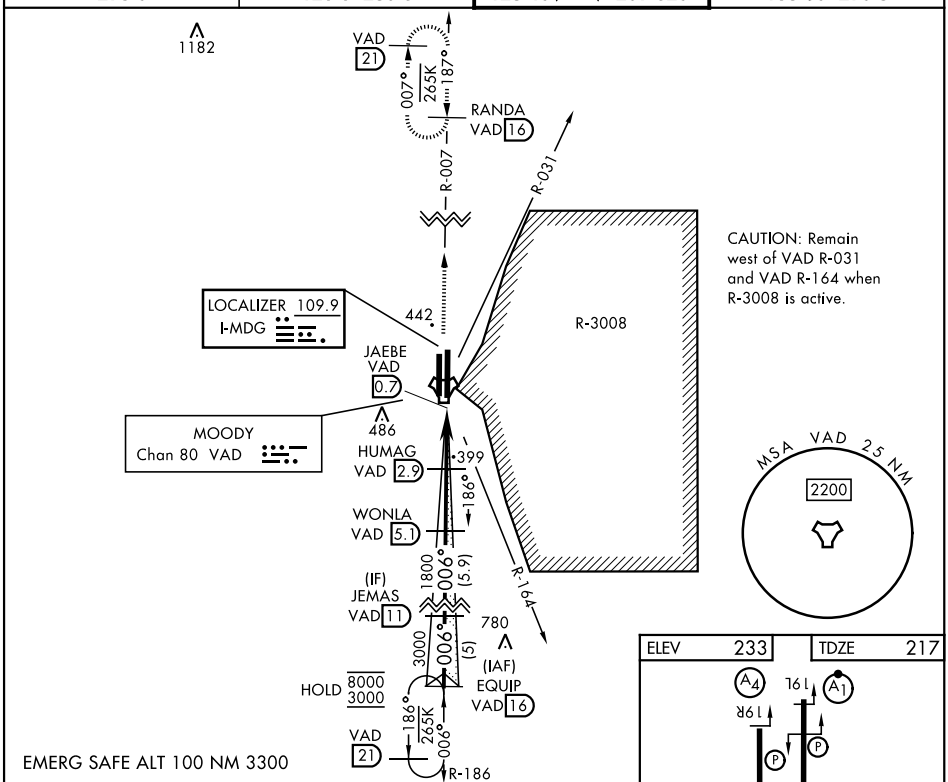

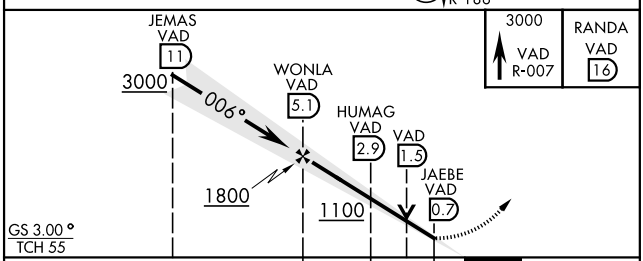

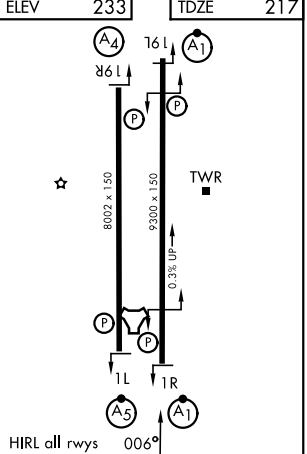

CATEGORY	A	B	C	D	E
S-ILS 1R*	417/24 200 (200-½)				
S-LOC 1R**	660/24 443 (500-½)		660/45 443 (500-⅞)		
CIRCLING	760-1 527 (600-1)		800-1½ 567 (600-1½)	800-2 567 (600-2)	

FAF to MAP 4.3 NM					
Knots	60	90	120	150	180
Min:Sec	4:18	2:52	2:09	1:43	1:26

SE-4, 19 FEB 2026 to 19 MAR 2026

VALDOSTA, GEORGIA 30°58′N-83°12′W MOODY AFB (KVAD)

Orig 27NOV25

ILS Y or LOC Y RWY 1R