VALPARAISO DESTIN FT WALTON BEACH, FLORIDA

ILS or LOC Z RWY 20

[USAF] EGLIN AFB DESTIN FORT WALTON BEACH (KVPS)

LOC/DME I-CAH	APCH CRS	Rwy ldg 10,012
109.1 Chan 28	195°	TDZE 62 / Arpt Elev 84

DME required

* When ALS inop increase RVR to 40, vis to ¾ mile.
** When ALS inop increase RVR to 55, vis to 1 mile.

ALSF-1

MISSED APPROACH: Climb to 600, then climbing left turn to 3000 on CEW VORTAC R-163 to TUFER/33.8 DME and hold.

ATIS ★	APP CON	TOWER	GND CON	CLNC DEL
134.625 273.5	125.1 281.45 271°- 089° 132.1 360.6 090°- 270°	118.2 353.65	121.8 335.8	127.7 377.2

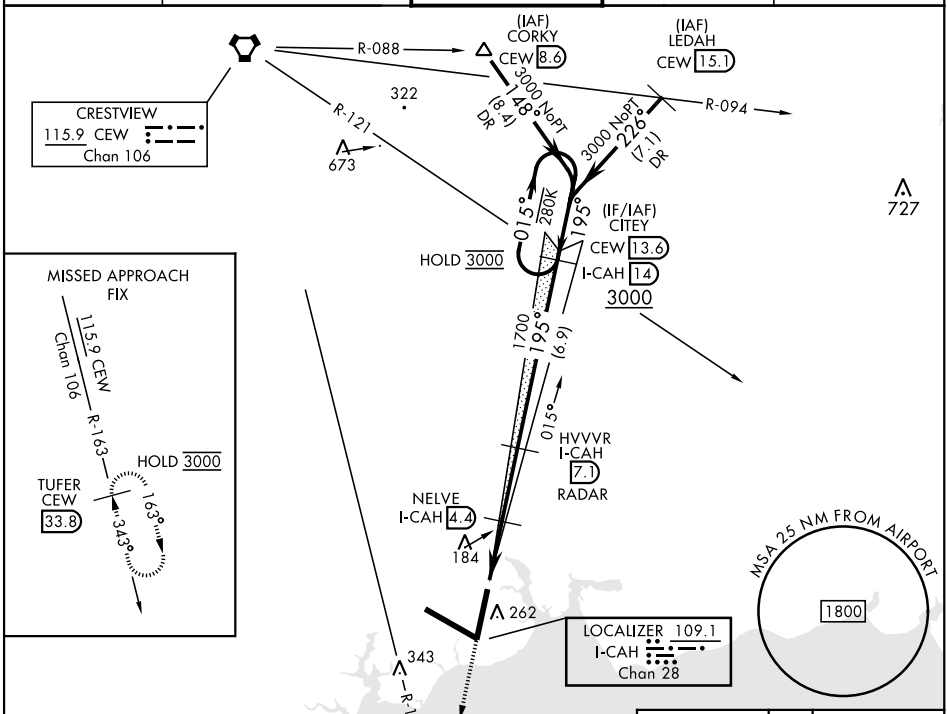

EMERG SAFE ALT 100 NM 3500

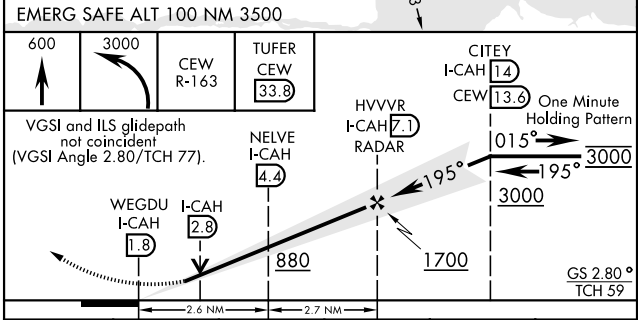

CATEGORY	A	B	C	D	E
S-ILS 20 *	262/24		200	(200-½)	
S-LOC 20 **	440/24	378 (400-½)	440/35	378 (400-⅝)	
C CIRCLING	600-1	516 (600-1)	680-1½ 596 (600-1½)	680-2 596 (600-2)	700-2¼ 616 (700-2¼)

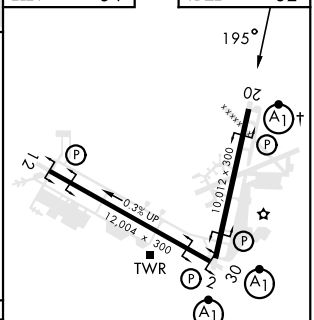

† Rwy 20 apch lgt 1500′ nonstandard.
HIRL all rwys

FAF to MAP 5.3 NM					
Knots	60	90	120	150	180
Min:Sec	5:18	3:32	2:07	2:07	1:46

SE-3, 19 FEB 2026 to 19 MAR 2026