WAAS CH 53611 W22A	APP CRS 223°	Rwy Ldg 4945 TDZE 23 Apt Elev 24

RNAV (GPS) RWY 22
VERO BEACH RGNL (VRB)

Circling to Rwy 30R NA at night. For uncompensated Baro-VNAV systems, LNAV/VNAV NA below 0°C (32°F) or above 43°C (109°F). DME/DME RNP-0.3 NA. When local altimeter setting not received, use Fort Pierce altimeter setting and increase LPV DA to 363 feet and all visibilities ⅛ SM; increase LNAV/VNAV DA to 567 feet and all visibilities ⅛ SM; increase all MDAs 40 feet and LNAV Cat C/D visibility ⅛ SM and Circling Cat C/D visibility ¼ SM. Baro-VNAV and VDP NA when using Fort Pierce altimeter setting. Rwy 22 helicopter visibility reduction below ¾ SM NA.

MISSED APPROACH: Climb to 2000 direct JINSO and hold.

ATIS	PALM BEACH APP CON	VERO BEACH TOWER ★	GND CON	UNICOM
120.575	123.625 225.4 (N)	126.3 (CTAF) L	127.45	122.95

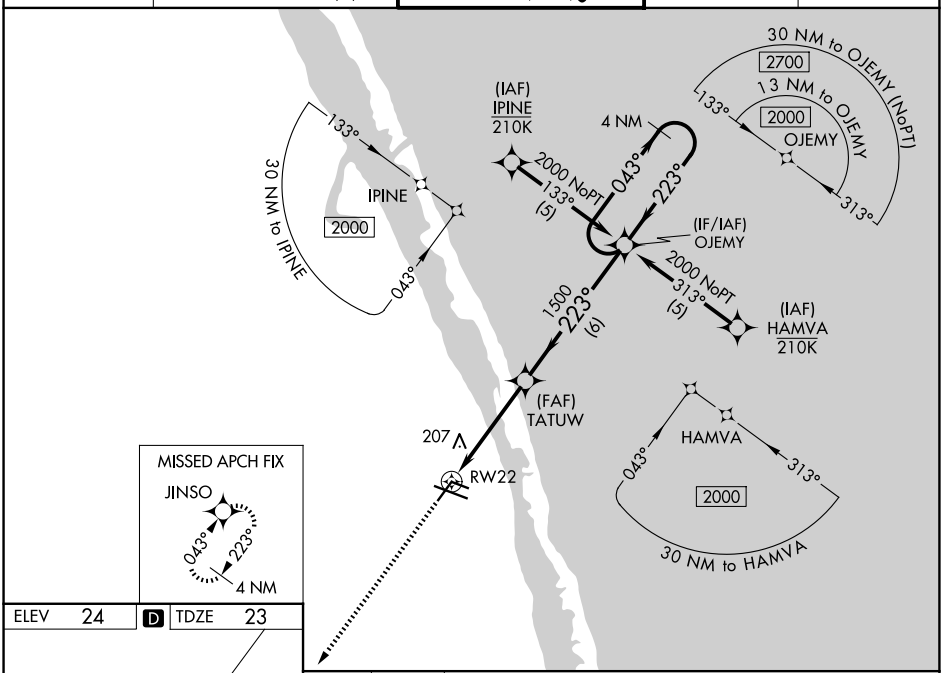

ELEV 24	D	TDZE 23

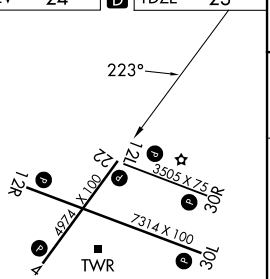

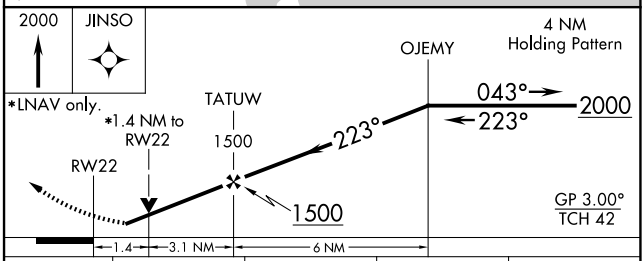

CATEGORY	A	B	C	D
LPV DA	340-1 317 (400-1)			
LNAV/VNAV DA	544-1¾ 521 (600-1¾)			
LNAV MDA	520-1 497 (500-1)		520-1⅜ 497 (500-1⅜)	
CIRCLING	560-1 536 (600-1)		660-1¾ 636 (700-1¾)	820-2½ 796 (800-2½)

MIRL Rwys 4-22, 12R-30L, and 12L-30R L
REIL Rwys 4, 12R, 22 and 30L L

SE-3, 19 FEB 2026 to 19 MAR 2026

SE-3, 19 FEB 2026 to 19 MAR 2026