ILS or LOC RWY 10L
PALM BEACH INTL (PBI)

LOC/DME I-PBI	APP CRS	Rwy Ldg	8151
111.9	099°	TDZE	16
Chan 56		Apt Elev	20

RNP APCH-GPS. From GULLO.
DME required.
For inop ALS, increase S-LOC 10L Cat C/D visibility to RVR 5500.
* RVR 1800 authorized with use of FD or AP or HUD to DA.

MALSR

MISSED APPROACH: Climb to 600 then climbing left turn to 3000 on heading 323° and PBI VORTAC R-343 to MORGA/PBI 17.8 DME and hold.

D-ATIS	PALM BEACH APP CON	PALM BEACH TOWER	GND CON
123.75	128.3 317.4	119.1 257.8	121.9 284.6

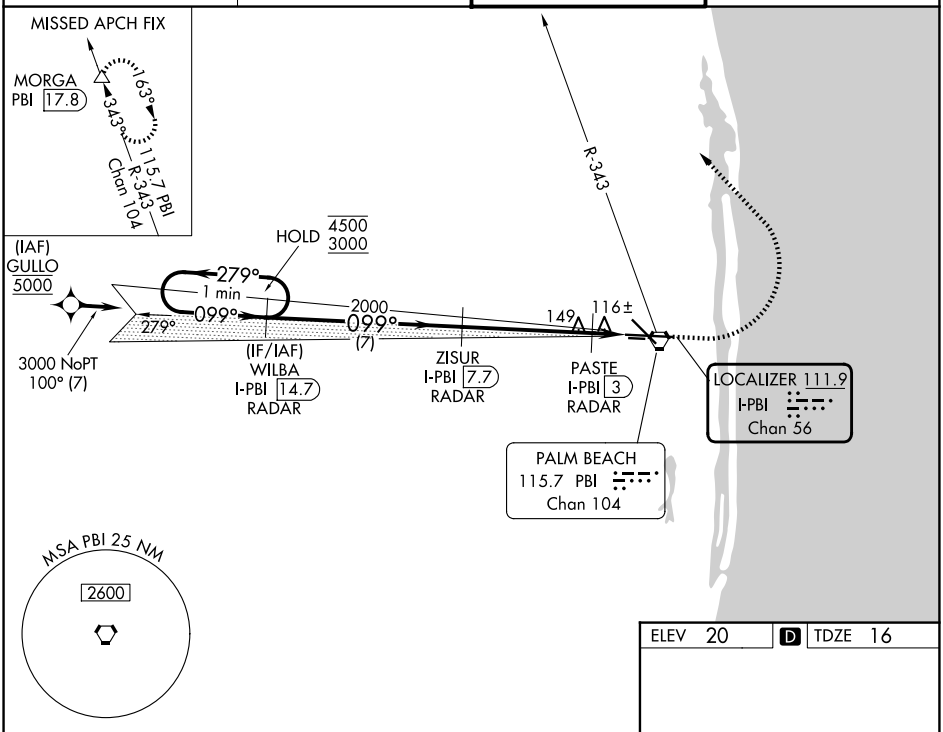

VGSI and ILS glidepath not coincident (VGSI Angle 3.00/TCH 68).

600	3000 hdg 323°	PBI R-343	MORGA

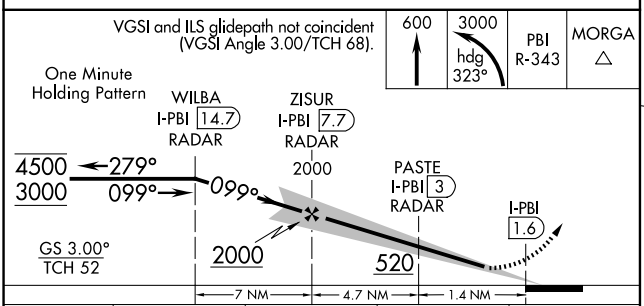

ELEV 20 | D | TDZE 16

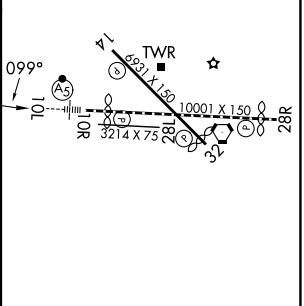

CATEGORY	A	B	C	D
S-ILS 10L *	216/24 200 (200-½)			
S-LOC 10L	380/24 364 (400-½)		380/35 364 (400-⅝)	

HIRL Rwy 10L-28R
REIL Rwys 10R, 14, 28L, 28R and 32
MIRL Rwys 14-32 and 10R-28L

SE-3, 19 FEB 2026 to 19 MAR 2026

SE-3, 19 FEB 2026 to 19 MAR 2026