WAAS CH 45899 W24A	APP CRS 238°	Rwy Ldg 8016 TDZE 26 Apt Elev 32

RNAV (GPS) RWY 24
WILMINGTON INTL (ILM)

For uncompensated Baro-VNAV systems, LNAV/VNAV NA below -7°C (20°F) or above 54°C (130°F).
DME/DME RNP-0.3 NA.
** RVR 1800 authorized with use of FD or AP or HUD to DA.

MALSR

MISSED APPROACH: Climb to 3100 direct LURKY and hold.

ATIS	WILMINGTON APP CON★	WILMINGTON TOWER★	GND CON	UNICOM
124.975	118.25 284.65 (164°-343°) 135.75 317.425 (344°-163°)	119.9 (CTAF) L 239.3	121.9 348.6	122.95

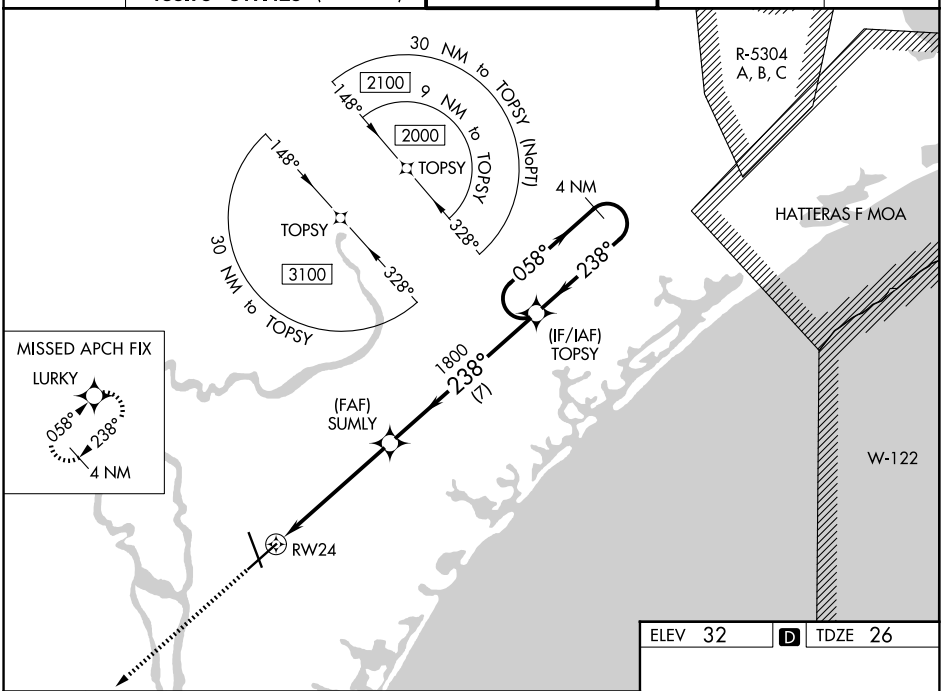

ELEV 32 D TDZE 26

3100 LURKY

VGSI and RNAV glidepath not coincident (VGSI Angle 3.00/TCH 48).

*LNAV only.

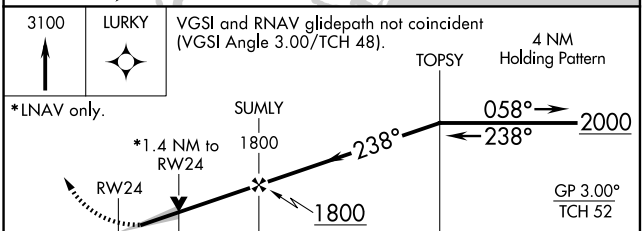

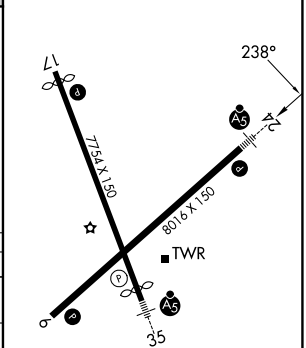

CATEGORY	A	B	C	D
LPV DA **	226/24 200 (200-½)			
LNAV/VNAV DA	401/40 375 (400-¾)			
LNAV MDA	500/24 474 (500-½)		500/50 474 (500-1)	
CIRCLING	560-1 528 (600-1)		720-2 688 (700-2)	920-3 888 (900-3)

HIRL Rwy 6-24 and 17-35 L
REIL Rwy 6 and 17 L

SE-2, 19 FEB 2026 to 19 MAR 2026
SE-2, 19 FEB 2026 to 19 MAR 2026