APP CRS	Rwy Ldg	7604
094°	TDZE	1099
	Apt Elev	1099

RNAV (RNP) RWY 9

YAKIMA AIR TRML/MCALLISTER FLD (YKM)

RF required. GPS required. For uncompensated Baro-VNAV systems, procedure NA below -17°C (2°F) or above 45°C (113°F).
* Missed approach requires a minimum climb of 425 feet per NM to 3000.

MISSED APPROACH: Climb to 5100 on track 094° to LUSNY right turn to CUSOM and on track 246° to MUDLE and hold.

ATIS	SPOKANE APP CON *	YAKIMA TOWER *	GND CON	UNICOM
125.25	123.8 263.15	133.25 (CTAF) L 257.8	121.9	122.95

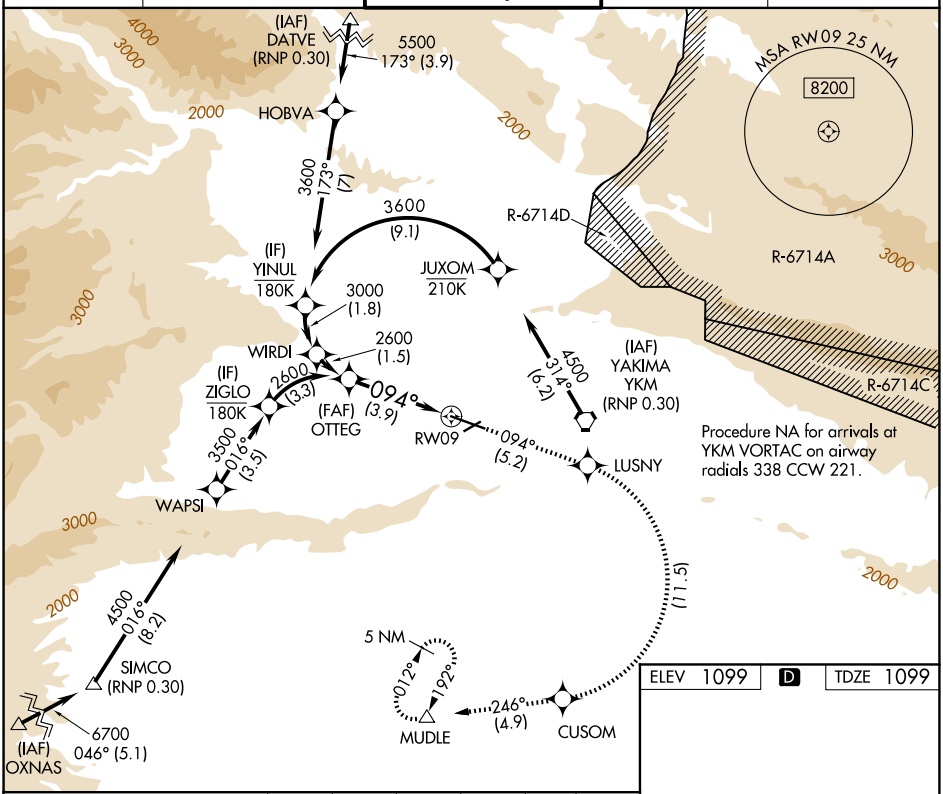

ELEV 1099 D TDZE 1099

5100	LUSNY		CUSOM	tr 246°	MUDLE
tr 094°					

VGSI and RNAV glidepath not coincident (VGSI Angle 3.00/TCH 54).

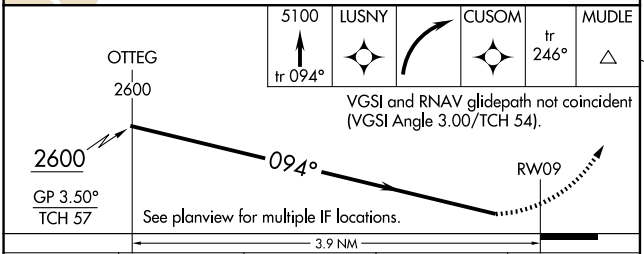

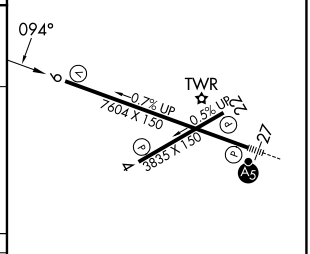

CATEGORY	A	B	C	D
RNP 0.30 DA*	1473-1 374 (400-1)			NA
RNP 0.30 DA	1934-2½ 835 (900-2½)			NA

AUTHORIZATION REQUIRED

MIRL Rwy 4-22
HIRL Rwy 9-27 L
REIL Rwys 4, 9, and 22

NW-1, 19 FEB 2026 to 19 MAR 2026