VOR/DME SSM	APP CRS	Rwy ldg	5056
112.2	337°	TDZE	716
Chan 59		Apt Elev	716

VOR RWY 32

SAULT STE MARIE MUNI/SANDERSON FLD (ANJ)

When local altimeter setting not received, use Chippewa County Intl altimeter setting and increase all MDA 60 feet and increase S-32 Cat C visibility to 1¾ mile.
Rwy 32 helicopter visibility reduction below ¾ SM NA.

MISSED APPROACH:
Climbing left turn to 2400 direct SSM VOR/DME and hold.

ASOS	TORONTO CENTER	UNICOM
118.375	132.65 344.5	122.7 (CTAF) L

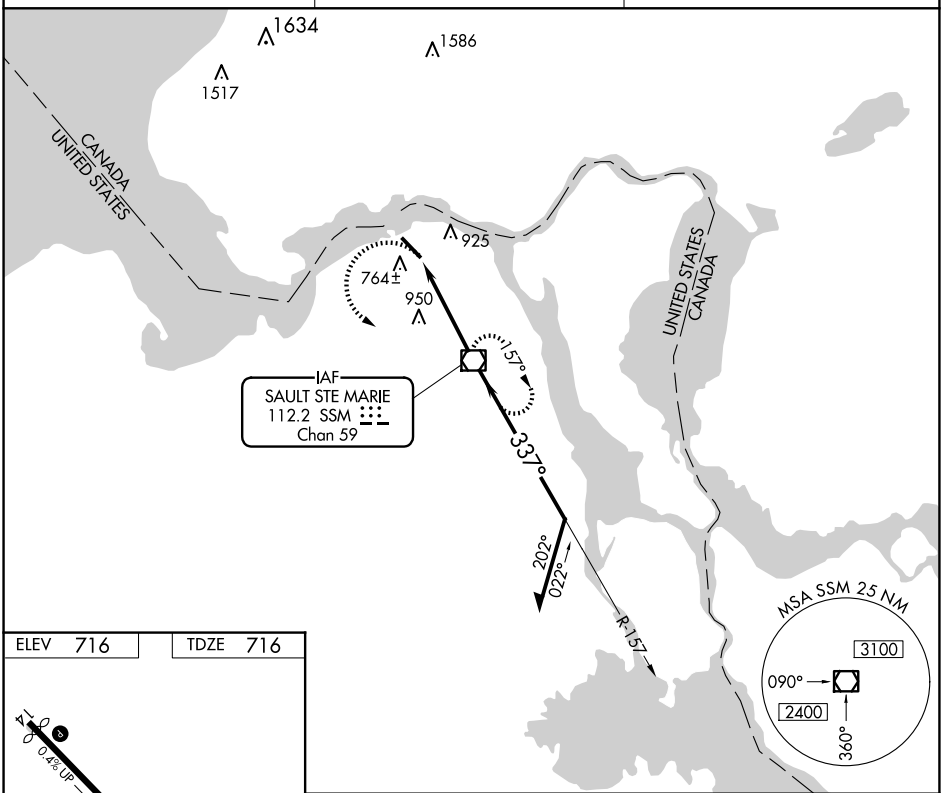

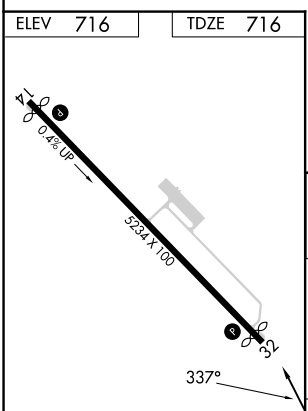

MIRL Rwy 14-32 L
REIL Rwys 14 and 32 L

FAF to MAP 4.2 NM					
Knots	60	90	120	150	180
Min:Sec	4:12	2:48	2:06	1:41	1:24

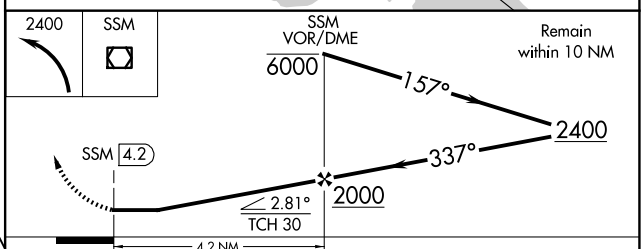

CATEGORY	A	B	C	D
S-32	1260-1	544 (600-1)	1260-1⅝ 544 (600-1⅝)	NA
CIRCLING	1280-1	564 (600-1)	1320-1¾ 604 (700-1¾)	NA

EC-1, 19 FEB 2026 to 19 MAR 2026
EC-1, 19 FEB 2026 to 19 MAR 2026