| LOC/DME I-JAC | APP CRS | Rwy Ldg | 6300 |
|---|---|---|---|
| 109.1 | 187° | TDZE | 6451 |
| Chan 28 | | Apt Elev | 6451 |

# ILS Y or LOC Y RWY 19
## JACKSON HOLE (JAC)

RADAR required for procedure entry at MOSSS.

Circling NA for Cats A, B and C east of Rwy 1-19. Circling NA for Cat D. For inop ALS, increase SOSUE fix minimums S-LOC 19 Cats C and D visibility to 2½ SM. For inop ALS, increase S-LOC Cat C and D visibility to 3 SM.

-21°C

MALS

MISSED APPROACH: Climb to 14000 on JAC VOR/DME R-192 to KICNE INT/JAC VOR/DME 26.6 DME and hold, continue climb-in-hold to 14000.

| D-ATIS | SALT LAKE CENTER | JACKSON TOWER ★ | GND CON | UNICOM |
|---|---|---|---|---|
| 120.625 | 133.25 285.6 | 118.075 (CTAF) L | 124.55 | 122.95 |

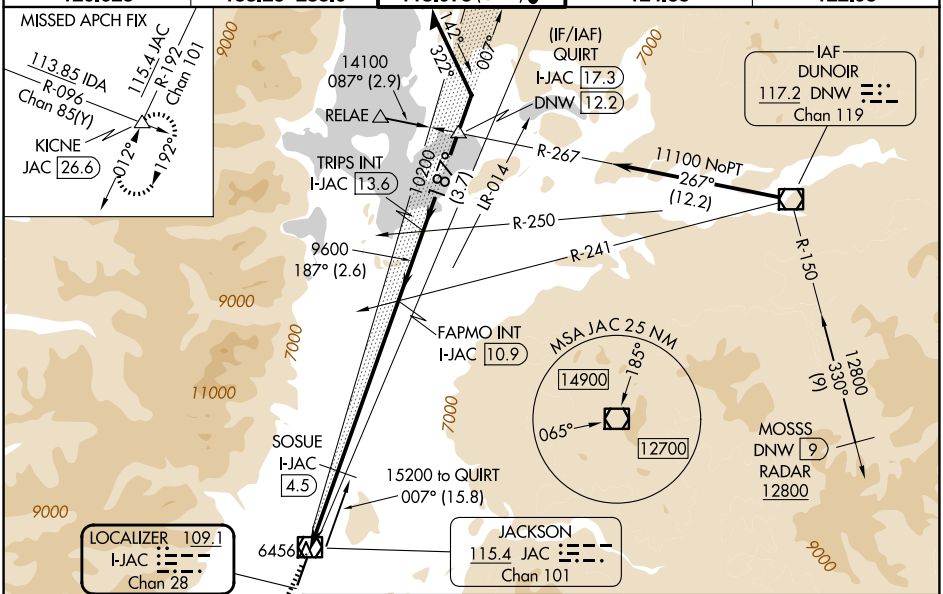


ELEV 6451 D TDZE 6451

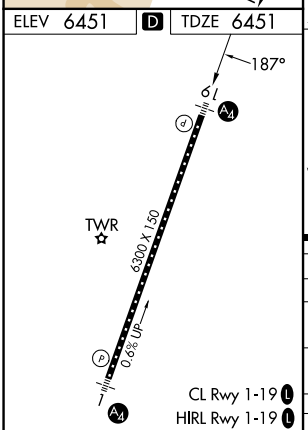


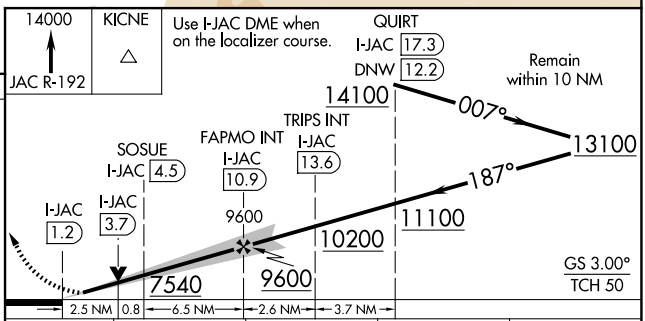


| CATEGORY | A | B | C | D |
|---|---|---|---|---|
| S-ILS 19 | 7077-1½ 626 (700-1½) | | | |
| S-LOC 19 | 7540/55 1089 (1100-1) | 7540-1¼ 1089 (1100-1¼) | 7540-2½ 1089 (1100-2½) | |
| CIRCLING | 7540-1¼ 1089 (1100-1¼) | 7540-1½ 1089 (1100-1½) | 7540-3 1089 (1100-3) | NA |
| SOSUE FIX MINIMUMS (DME REQUIRED) | | | | |
| S-LOC 19 | 7300/40 849 (900-¾) | 7300/55 849 (900-1) | 7300-2 849 (900-2) | |
| CIRCLING | 7300-1¼ 849 (900-1¼) | | 7400-2¾ 949 (1000-2¾) | NA |

FAF to MAP 9.7 NM

| Knots | 60 | 90 | 120 | 150 | 180 |
|---|---|---|---|---|---|
| Min:Sec | 9:42 | 6:28 | 4:51 | 3:53 | 3:14 |


NW-1, 19 FEB 2026 to 19 MAR 2026