CLOVIS, NEW MEXICO

TACAN RWY 13

TACAN CVS Chan 53	APCH CRS 120°	Rwy ldg 8194 TDZE 4294 Arpt Elev 4295	[USAF]	CANNON AFB (KCVS)

Missed approach requires use of RNAV or RADAR monitoring.

* When ALS inop, increase CAT AB vis to 1 mile, CAT CDE vis to 1⅜ miles.

SSALR A3

MISSED APPROACH: Climb to 6000 out CVS TACAN R-130 to 5.6 DME (HOMEP) then turn right climbing to 7000 intercept CVS R-193 to 12 DME (CLINK) and hold.

ATIS	CANNON APP CON	CANNON TOWER	GND CON	CLNC DEL
119.1 269.9	118.425 352.1	120.4 270.25	121.9 275.8	120.2 293.225

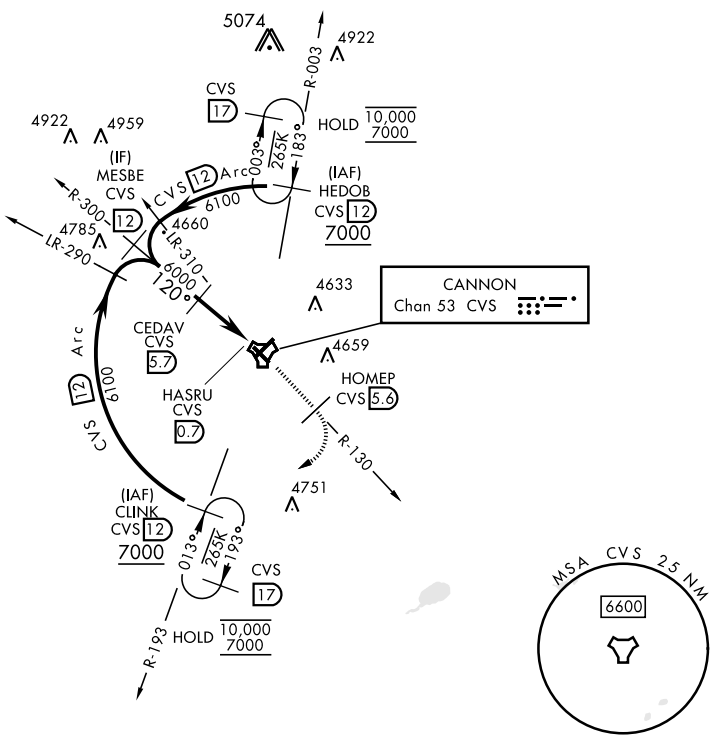

EMERG SAFE ALT 100 NM 9000

6000 CVS R-130	HOMEP CVS 5.6	7000	CLINK CVS 12

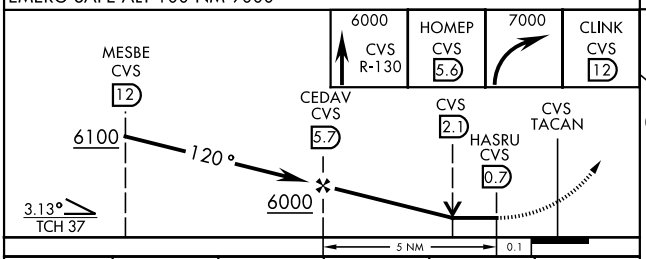

ELEV 4295 TDZE 4294

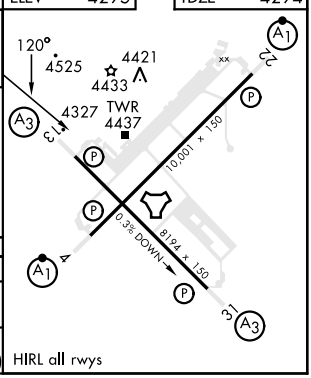

CATEGORY	A	B	C	D	E
S-13 *	4800-¾ 506 (600-¾)		4800-1 506 (600-1)		
CIRCLING	4840-1 545 (600-1)		4860-1½ 565 (600-1½)	5000-2¼ 705 (800-2¼)	5020-2½ 725 (800-2½)

SW-1, 19 FEB 2026 to 19 MAR 2026

SW-1, 19 FEB 2026 to 19 MAR 2026