WAAS CH 78012 W26A	APP CRS 264°	Rwy ldg 6511 TDZE 1442 Apt Elev 1442

RNAV (GPS) Y RWY 26
LEWISTON/NEZ PERCE COUNTY (LWS)

For uncompensated Baro-VNAV systems, LNAV/VNAV NA below -17°C (2°F) or above 47°C (116°F). DME/DME RNP-0.3 NA.

MALSR

MISSED APPROACH: Climb to 7000 direct GIYES and on track 246° to SEVER and hold, continue climb-in-hold to 7000.

ASOS	SEATTLE CENTER	LEWISTON TOWER ★	GND CON	UNICOM
135.575	123.95 290.55	119.4 (CTAF) L 318.8	121.9	122.95

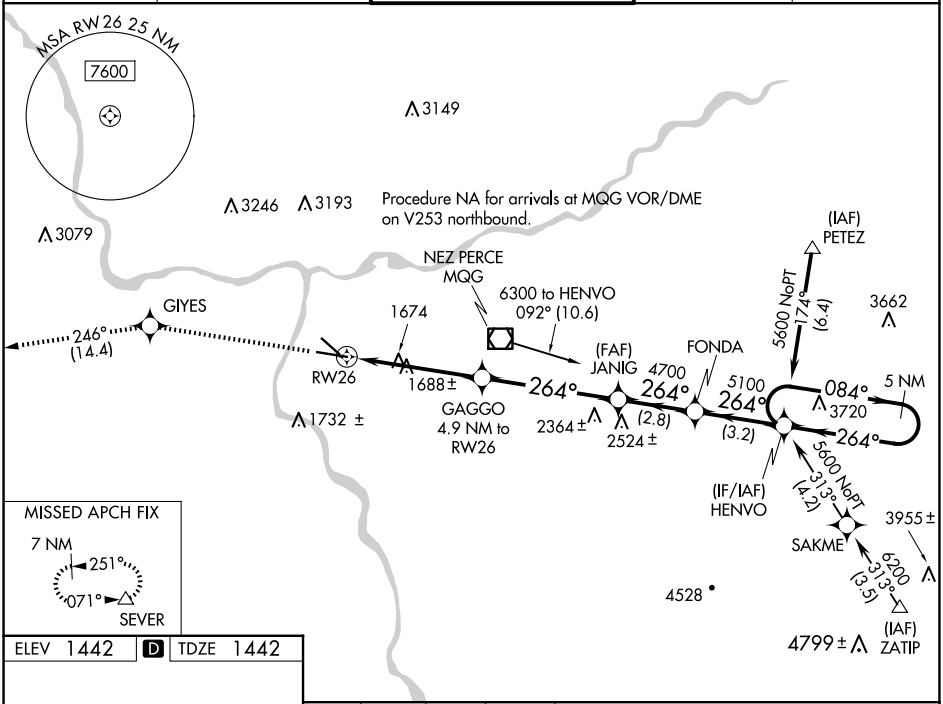

ELEV 1442 D TDZE 1442

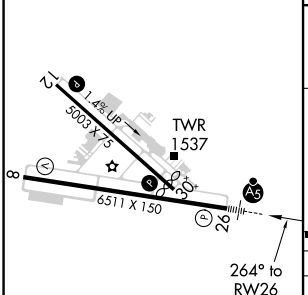

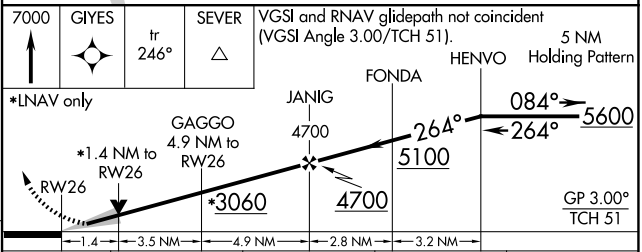

CATEGORY	A	B	C	D
LPV DA	1642-½ 200 (200-½)			
LNAV/VNAV DA	1962-1¼ 520 (600-1¼)			
LNAV MDA	1940-½ 498 (500-½)		1940-1 498 (500-1)	
CIRCLING	2000-1 558 (600-1)		2280-2½ 838 (900-2½)	2500-3 1058 (1100-3)

REIL Rwy 8 L
REIL Rwy 12
HIRL Rwy 8-26
MIRL Rwy 12-30

NW-1, 19 FEB 2026 to 19 MAR 2026