VORTAC DRK	APP CRS	Rwy Ldg	4258
114.1	125°	TDZE	5027
Chan 88		Apt Elev	5045

VOR RWY 12

PRESCOTT RGNL/ERNEST A LOVE FIELD (PRC)

Rwy 12 helicopter visibility reduction below ¾ SM NA.
Circling Rwy 3L, 30 NA at night.

MISSED APPROACH: Climbing left turn to 9000 via DRK VORTAC R-305 then right turn direct DRK VORTAC and hold, continue climb-in-hold to 9000.

ATIS	PHOENIX APP CON	PRESCOTT TOWER ★	GND CON		UNICOM
127.2	133.575 281.55	125.3 (CTAF) L 257.9	121.7	128.75 L	122.95

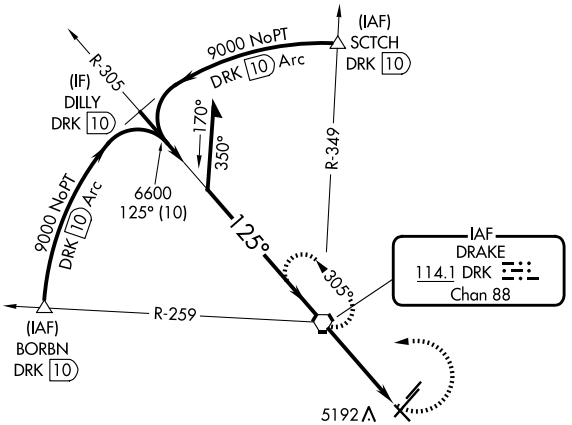

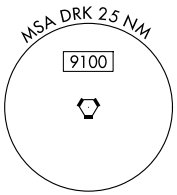

ELEV 5045 D TDZE 5027

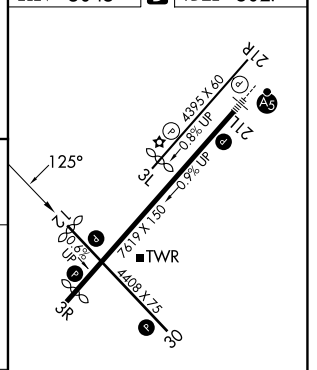

VGSI and descent angles not coincident (VGSI Angle 4.24/TCH 52).

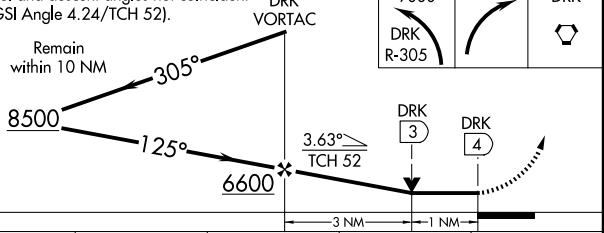

CATEGORY	A	B	C	D
S-12	5460-1 433 (500-1)		5460-1¼ 433 (500-1¼)	NA
CIRCLING	5520-1 475 (500-1)	5760-1 715 (800-1)	6080-3 1035 (1100-3)	NA

MIRL all rwys L
REIL all rwys except 21L L

FAF to MAP 4 NM					
Knots	60	90	120	150	180
Min:Sec	4:00	2:40	2:00	1:36	1:20

SW-4, 19 FEB 2026 to 19 MAR 2026