RNAV (GPS) RWY 18R
ORLANDO INTL (MCO)

WAAS CH 63212 W18B	APP CRS 185°	Rwy Ldg 12004 TDZE 94 Apt Elev 96

RNP APCH - GPS.

LNAV procedure NA during simultaneous operations. Use of FD or AP required during simultaneous operations. Simultaneous approach authorized. For uncompensated Baro-VNAV systems, LNAV/VNAV NA below 1°C or above 54°C.

MALSR

MISSED APPROACH: Climb to 500 then climbing right turn to 4000 direct CAMBE and hold, continue climb-in-hold to 4000.

D-ATIS	ORLANDO APP CON	ORLANDO TOWER	GND CON
121.25	124.8 307.0	118.45 253.5 (17L/35R, 17R/35L) 124.3 253.5 (18L/36R, 18R/36L)	126.4 (E) 121.8 (W)

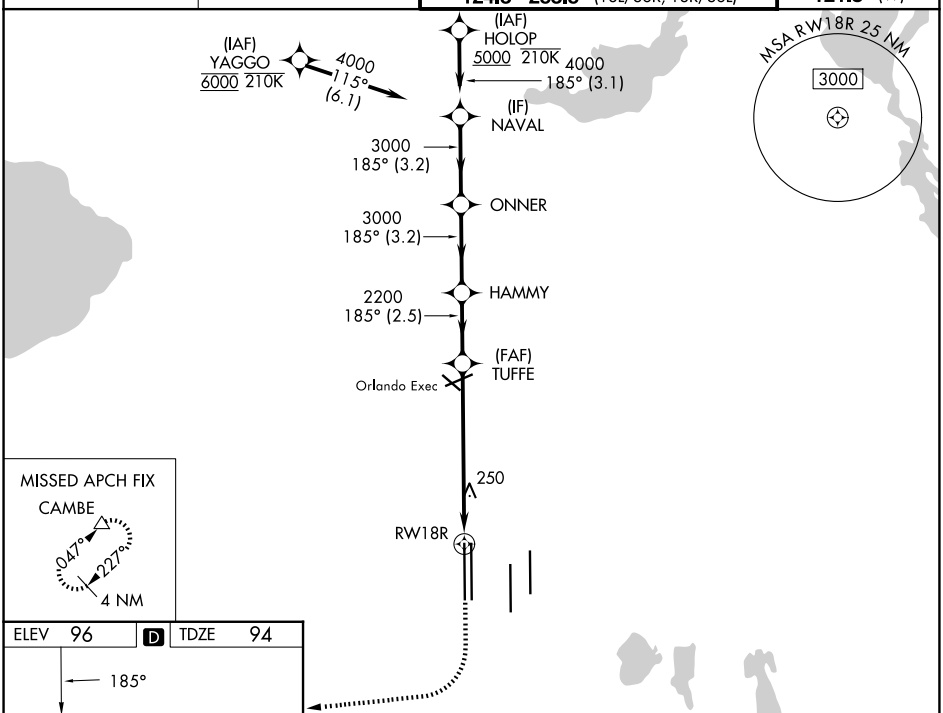

ELEV 96 | D | TDZE 94

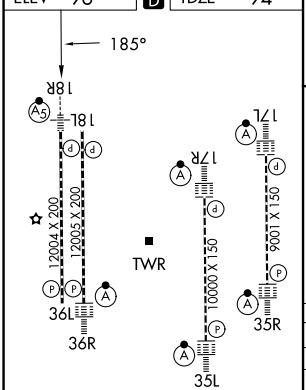

HIRL all Rwys
REIL Rwy 36L
TDZ/CL Rwys 17L/R, 18R, 35L/R and 36R

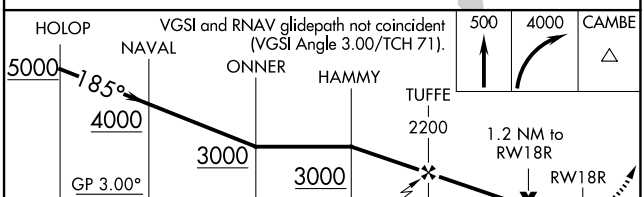

CATEGORY	A	B	C	D
LPV DA	294/18 200 (200-½)			
LNAV/VNAV DA	390/24 296 (300-½)			
LNAV MDA	540/24 446 (500-½)		540/45 446 (500-⅞)	
CIRCLING	740-1 644 (700-1)		740-1¾ 644 (700-1¾)	740-2 644 (700-2)

SE-3, 19 FEB 2026 to 19 MAR 2026