VORTAC PIA	APP CRS	Rwy Ldg	9604
115.2	093°	TDZE	632
Chan 99		Apt Elev	661

VOR or TACAN RWY 13

GENERAL DOWNING - PEORIA INTL (PIA)

ADF required.

Rwy 13 helicopter visibility reduction below 1 SM NA. Inop table does not apply. Straight-in and Circling Rwy 13 NA at night, Circling Rwy 31 NA at night.

MALSR

MISSED APPROACH: Climbing right turn to 2400 direct PI LOM and hold, continue climb-in-hold to 2400.

ATIS	SAINT LOUIS APP CON	PEORIA TOWER	GND CON	CLNC DEL
126.1 282.2	125.8 269.2	124.0 353.85	121.85 348.6	124.675 317.55

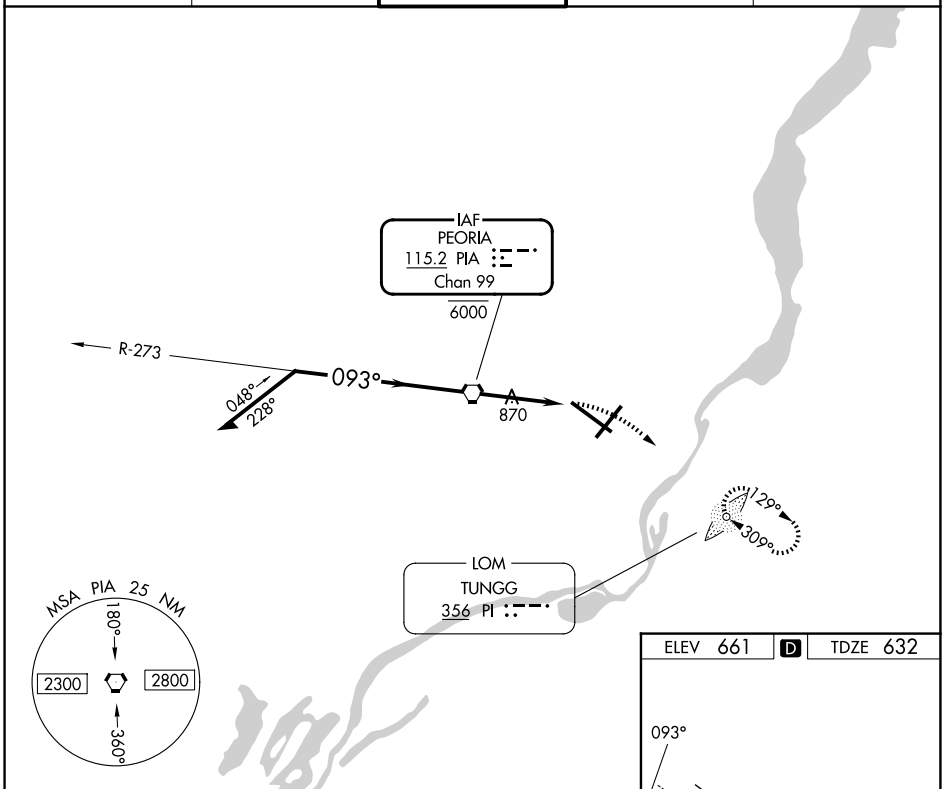

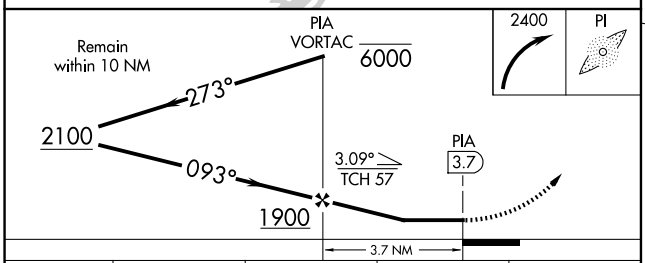

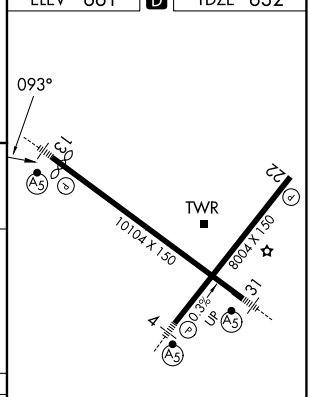

CATEGORY	A	B	C	D
S-13	1120-1	488 (500-1)	1120-1⅜	488 (500-1⅜)
CIRCLING	1160-1	499 (500-1)	1180-1½ 519 (600-1½)	1400-2¼ 739 (800-2¼)

HIRL Rwys 4-22 and 13-31

FAF to MAP 3.7 NM					
Knots	60	90	120	150	180
Min:Sec	3:42	2:28	1:51	1:29	1:14

EC-3, 19 FEB 2026 to 19 MAR 2026
EC-3, 19 FEB 2026 to 19 MAR 2026