| LOC I-DAN | APP CRS | Rwy ldg | 5600 |
|---|---|---|---|
| 110.7 | 025° | TDZE | 559 |
| | | Apt Elev | 571 |

# ILS or LOC RWY 2
## DANVILLE RGNL (DAN)

For inop ALS, increase S-LOC 2 Cat C/D visibility to 1⅜ SM.

MALSR

MISSED APPROACH: Climb to 2000 then climbing right turn to 3000 direct SBV VORTAC and hold.

| ASOS | WASHINGTON CENTER | UNICOM |
|---|---|---|
| 128.125 | 124.05 352.0 | 123.05 (CTAF) L |

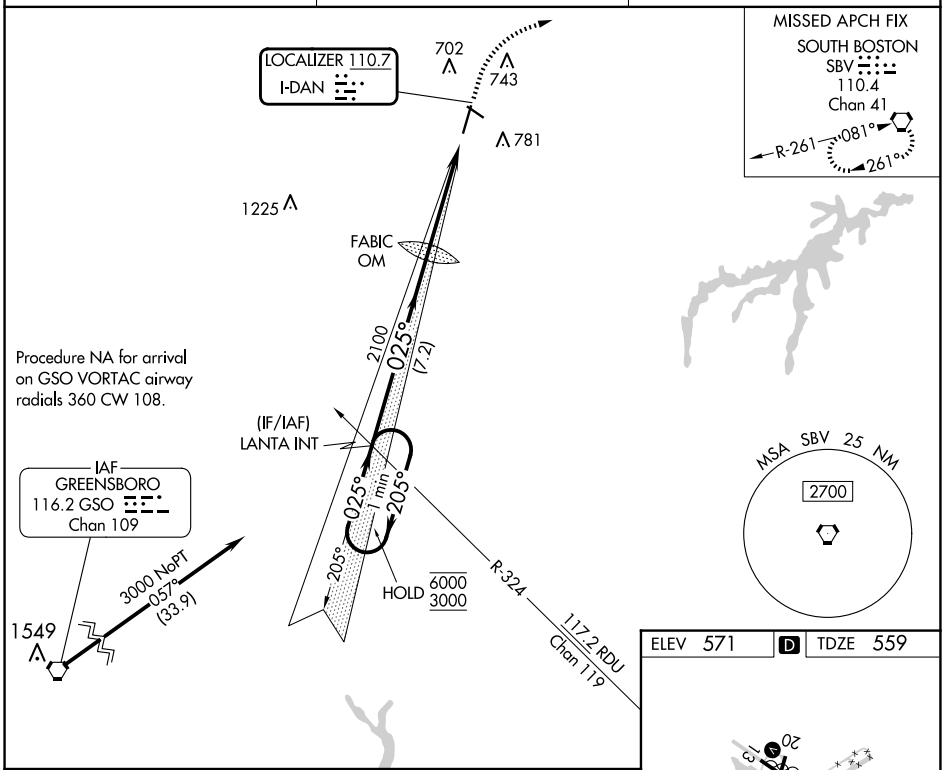


ELEV 571 D TDZE 559

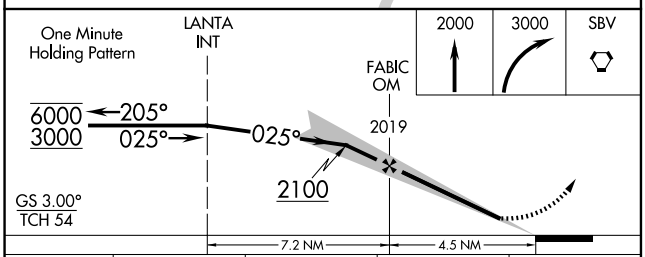


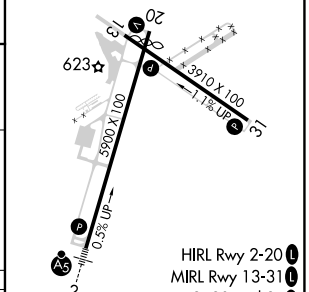


HIRL Rwy 2-20 L
MIRL Rwy 13-31 L
REIL Rwys 13, 20 and 31 L

| CATEGORY | A | B | C | D |
|---|---|---|---|---|
| S-ILS 2 | 759-½ 200 (200-½) | | | |
| S-LOC 2 | 1020-½ 461 (500-½) | | 1020-1 461 (500-1) | |
| CIRCLING | 1120-1 549 (600-1) | | 1120-1½ 549 (600-1½) | 1200-2 629 (700-2) |

| FAF to MAP 4.5 NM | | | | | |
|---|---|---|---|---|---|
| Knots | 60 | 90 | 120 | 150 | 180 |
| Min:Sec | 4:30 | 3:00 | 2:15 | 1:48 | 1:30 |




NE-3, 19 FEB 2026 to 19 MAR 2026