ILS or LOC RWY 5
TERRE HAUTE RGNL (HUF)

LOC I-HUF 109.7	APP CRS 049°	Rwy ldg 9020 TDZE 573 Apt Elev 589

ADF or DME required.

ASR: VDP NA when using Paris altimeter setting. When local altimeter setting not received, use Paris altimeter setting and increase all DA 61feet and all MDA 80 feet, increase S-LOC 5 Cats C/D visibility to RVR 4500. For inop ALS, increase S-LOC 5 Cat C/D visibility to RVR 5500, when using Paris altimeter setting increase S-ILS 5 all Cats visibilities to RVR 4500 and S-LOC Rwy 5 all Cats visibility ½ SM. **RVR 1800 authorized with use of FD or AP or HUD to DA, NA when using Paris altimeter setting.

MALSR

MISSED APPROACH: Climb to 2300 direct TTH VORTAC and hold.

ATIS	HULMAN APP CON	HULMAN TOWER	GND CON
127.5 269.375	125.45 339.8	134.725 322.475	121.6 348.6

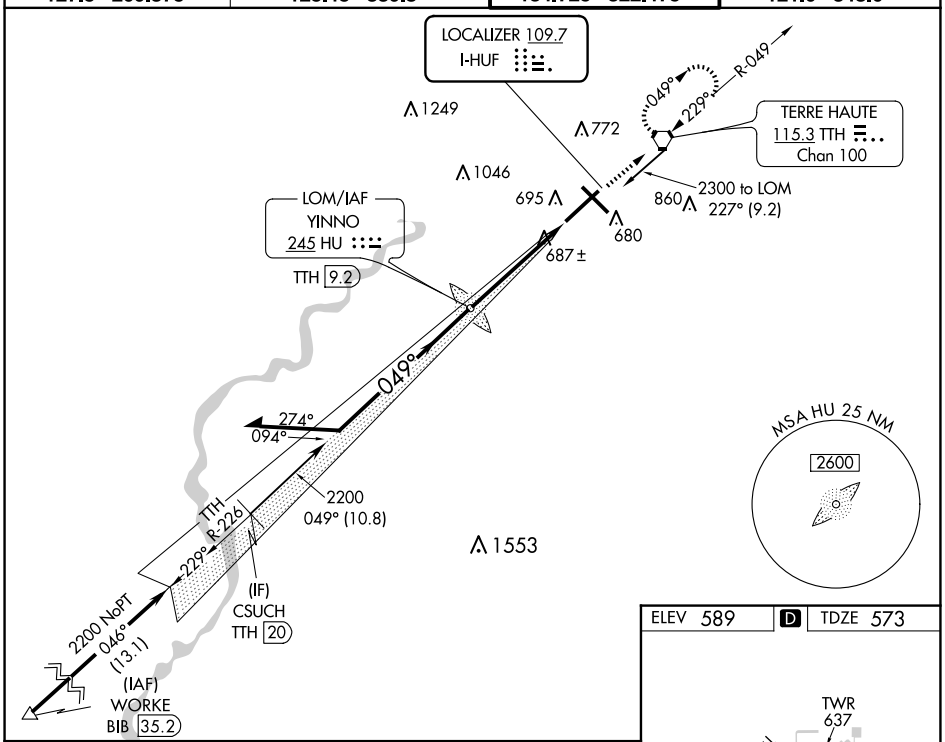

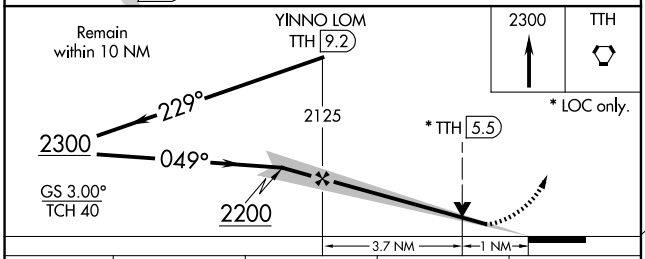

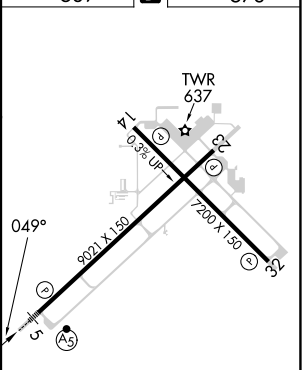

REIL Rwys 14, 23 and 32
HIRL Rwys 5-23 and 14-32

CATEGORY	A	B	C	D
S-ILS 5 **	773/24 200 (200-½)			
S-LOC 5	940/24 367 (400-½)		940/35 367 (400-⅝)	
C CIRCLING	1040-1 451 (500-1)	1040-1 451 (500-1)	1220-1¾ 631 (700-1¾)	1220-2 631 (700-2)

FAF to MAP 4.7 NM

Knots	60	90	120	150	180
Min:Sec	4:42	3:08	2:21	1:53	1:34

EC-2, 19 FEB 2026 to 19 MAR 2026

EC-2, 19 FEB 2026 to 19 MAR 2026