APP CRS	Rwy Ldg	7219
283°	TDZE	10
	Apt Elev	11

RNAV (GPS) RWY 28
ELIZABETH CITY CG AIR STATION/RGNL (ECG)

RNP APCH.

Rwy 28 helicopter visibility reduction below ¾ SM NA. Procedure NA when tethered balloon located approximately 2 miles southeast of airport is flying.

MISSED APPROACH: Climb to 800 then climbing right turn to 2000 direct NETUE and hold.

ASOS	NORFOLK APP CON	ELIZABETH CITY TOWER★	GND CON	UNICOM
124.375	119.55 269.425	120.5 (CTAF) L 355.6	121.9	122.95

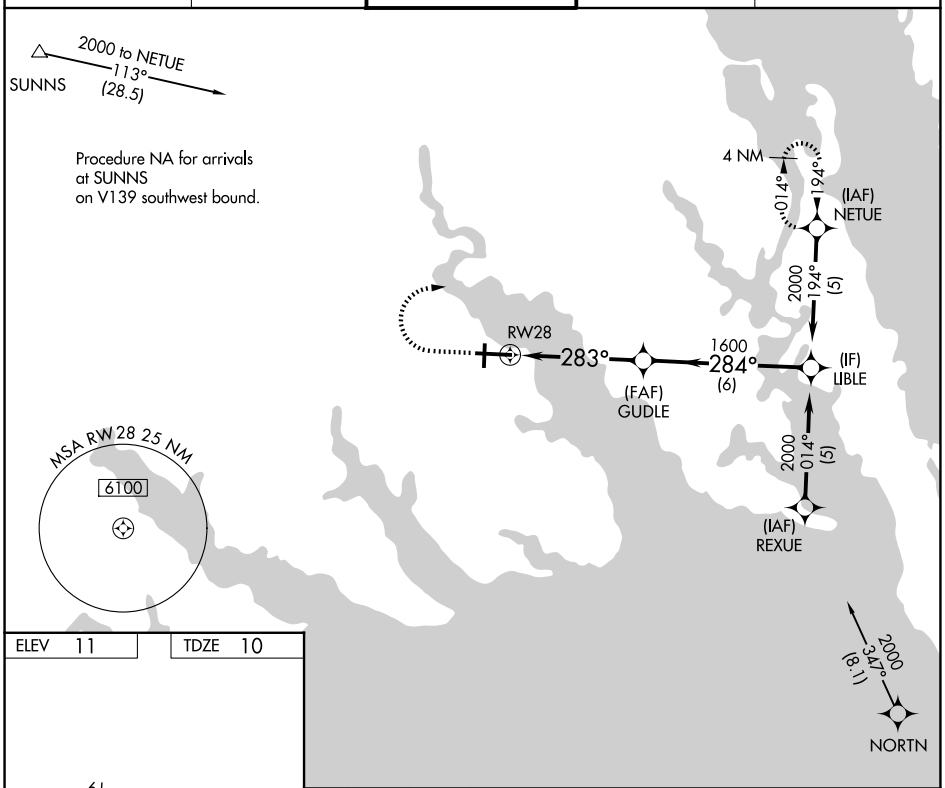

ELEV 11 TDZE 10

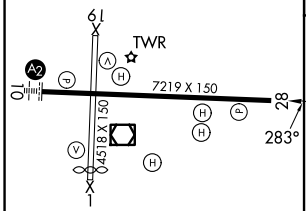

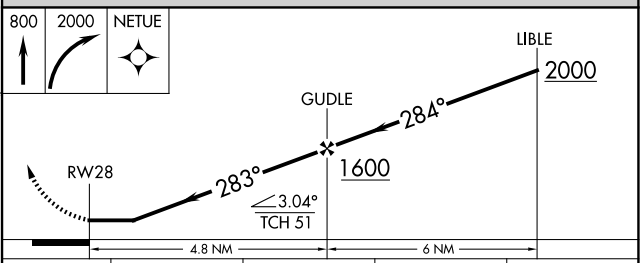

CATEGORY	A	B	C	D
LNAV MDA	460-1 450 (500-1)		460-1⅜ 450 (500-1⅜)	
CIRCLING	480-1 469 (500-1)		640-1¾ 629 (700-1¾)	640-2 629 (700-2)

MIRL Rwy 1-19
HIRL Rwy 10-28 L
REIL Rwys 10 and 28

SE-2, 19 FEB 2026 to 19 MAR 2026