VOR RWY 18
BISHOP INTL (FNT)

VORTAC FNT	APP CRS	Rwy Ldg	7650
116.9	196°	TDZE	777
Chan 116		Apt Elev	782

Rwy 18 helicopter visibility reduction below ¾ SM NA.
DME required.

MISSED APPROACH: Climbing left turn to 3000 on FNT VORTAC R-097 to KATTY/10.3 DME and hold.

ATIS	GREAT LAKES APP CON ★	FLINT TOWER ★	GND CON	UNICOM
133.15	118.8 257.9	126.3 (CTAF) L 257.9	121.9	122.95

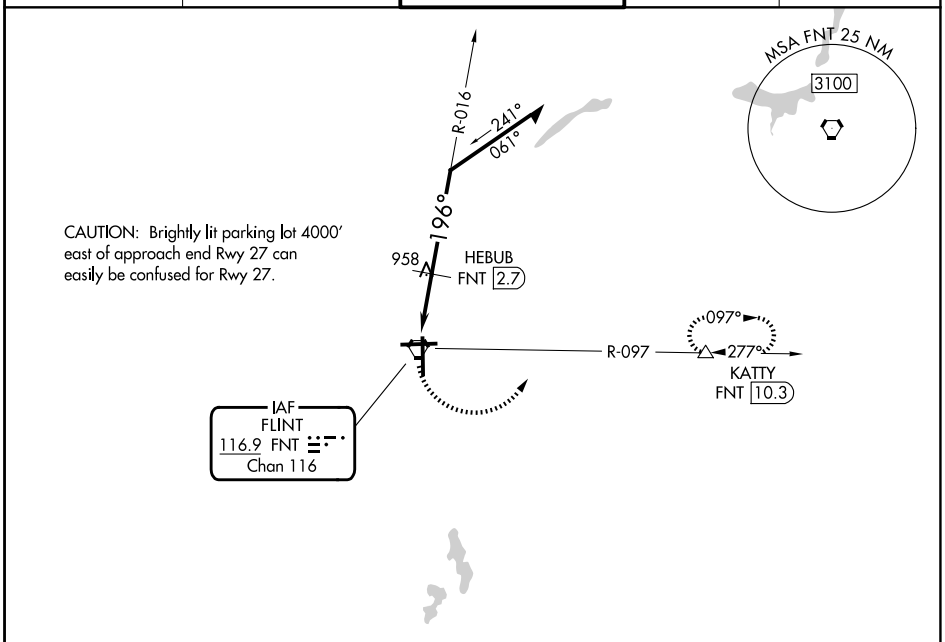

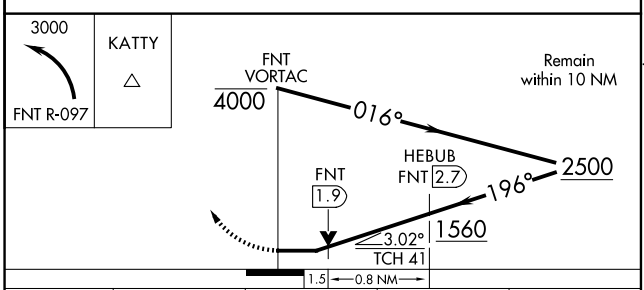

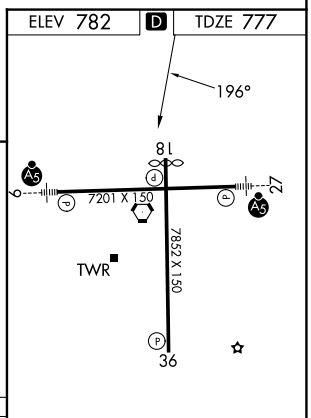

CATEGORY	A	B	C	D
S-18	1300-1 523 (600-1)		1300-1½ 523 (600-1½)	1300-1¾ 523 (600-1¾)
CIRCLING	1300-1 518 (600-1)		1300-1½ 518 (600-1½)	1520-2¼ 738 (800-2¼)

HIRL Rwys 9-27 and 18-36 L
REIL Rwy 18 and 36 L

EC-1, 19 FEB 2026 to 19 MAR 2026