LOC/DME I-BED	APP CRS	Rwy Ldg 7011
111.15	113°	TDZE 132
Chan 48 (Y)		Apt Elev 132

ILS or LOC RWY 11

LAURENCE G HANSCOM FLD (BED)

RADAR required for procedure entry.
DME or RADAR required.

MALSR

MISSED APPROACH: Climb to 1000 then climbing left turn to 2000 on heading 060° and on BOS VOR/DME R-329 to SWIGG/GDM 36.1 DME/RADAR and hold, continue climb-in-hold to 2000.

ATIS	BOSTON APP CON	HANSCOM TOWER*	GND CON	UNICOM
124.6	124.4 279.6	118.5 (CTAF) L 257.2	121.7	122.95

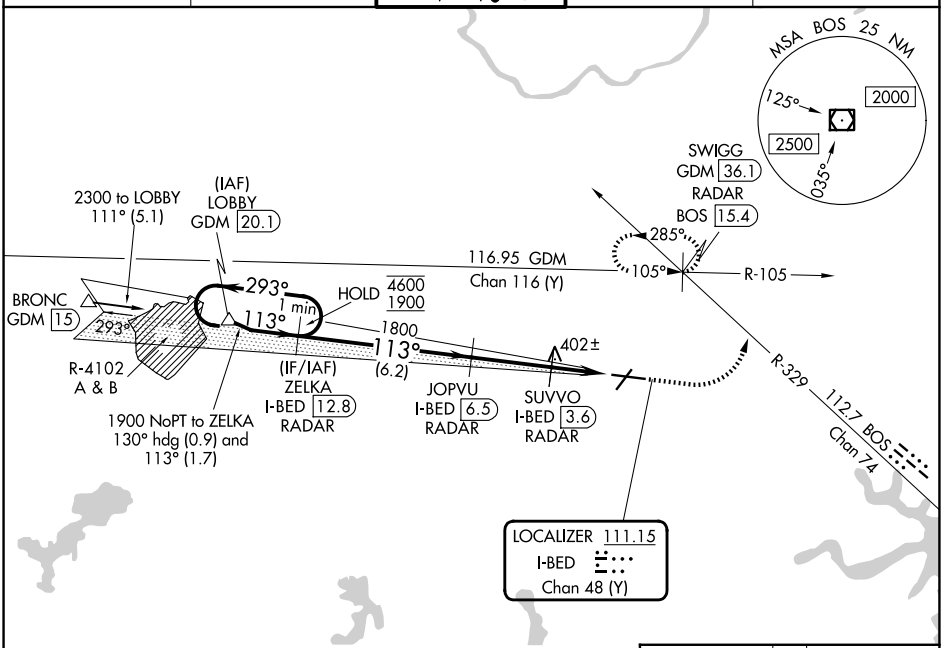

ELEV 132	D	TDZE 132

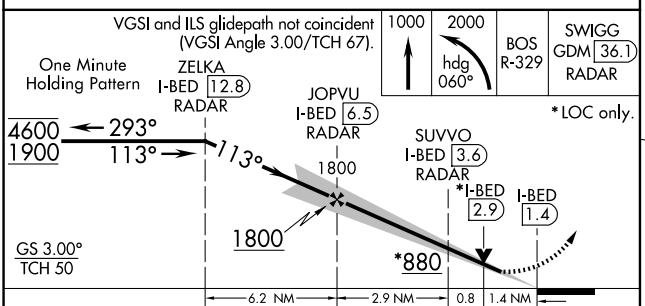

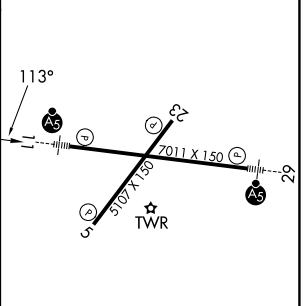

CATEGORY	A	B	C	D
S-ILS 11	383/24 251 (300-½)			
S-LOC 11	660/24 528 (600-½)		660/55 528 (600-1)	
CIRCLING	720-1 588 (600-1)		880-2¼ 748 (800-2¼)	920-2½ 788 (800-2½)

MIRL Rwy 5-23 L
HIRL Rwy 11-29 L
REIL Rwys 5 and 23 L

FAF to MAP 5.1 NM					
Knots	60	90	120	150	180
Min:Sec	5:06	3:24	2:33	2:02	1:42

NE-1, 19 FEB 2026 to 19 MAR 2026
NE-1, 19 FEB 2026 to 19 MAR 2026