ILS or LOC RWY 6
COLUMBUS (CSG)

LOC I-CSG	APP CRS	Rwy Ldg / TDZE / Apt Elev
110.3	056°	6997 / 380 / 398

ADF or RADAR required.

Circling to Rwy 13, 24 and 31 NA at night. Autopilot coupled approach NA below 900. Rwy 6 helicopter visibility reduction below ¾ SM NA. For inop ALS, increase S-ILS 06 all Cats visibility to RVR 4500. For inop ALS, increase S-LOC 06 Cats A and B visibility to RVR 5500 and Cats C and D visibility to 1¾ SM.

MALSR

MISSED APPROACH: Climb to 1000, then climbing left turn to 2700 direct FENIX LOM and hold, continue climb-in-hold to 2700.

ATIS	ATLANTA APP CON ★	COLUMBUS TOWER ★	GND CON	UNICOM
127.75	125.5 323.1	120.1 (CTAF) L 257.8	121.9 348.6	122.95

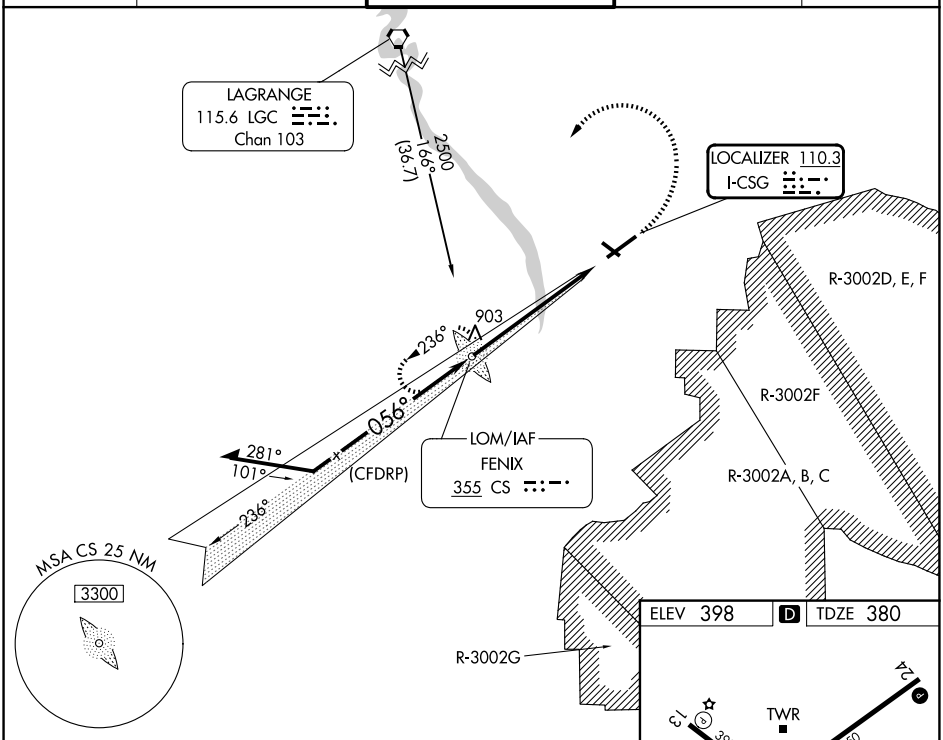

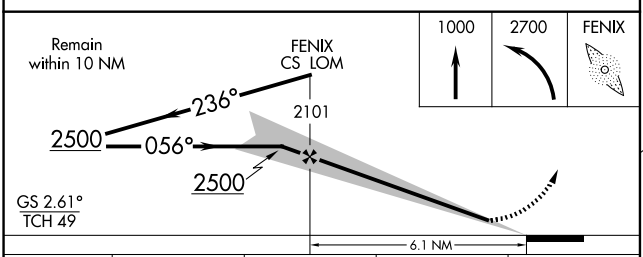

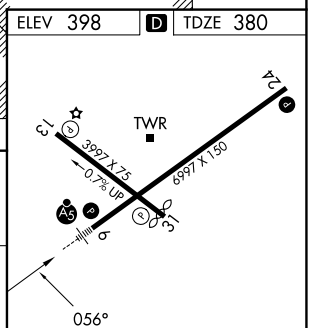

REIL Rwy 24 L
HIRL Rwy 6-24 L
MIRL Rwy 13-31 L
REIL Rwys 13 and 31

CATEGORY	A	B	C	D
S-ILS 6	664/40 284 (300-¾)			
S-LOC 6	1020/40 640 (700-¾)		1020-1⅜ 640 (700-1⅜)	
CIRCLING	1020-1 622 (700-1)		1140-2¼ 742 (800-2¼)	1300-3 902 (1000-3)

FAF to MAP 6.1 NM					
Knots	60	90	120	150	180
Min:Sec	6:06	4:04	3:03	2:26	2:02

SE-4, 19 FEB 2026 to 19 MAR 2026