LOC/DME I-EQX 108.3 Chan 20	APP CRS 054°	Rwy ldg 8204 TDZE 1199 Apt Elev 1226

ILS or LOC RWY 5
AKRON-CANTON RGNL (CAK)

T **RVR 1800 authorized with use of FD or AP or HUD to DA.

MALSR

MISSED APPROACH: Climb to 2000 then climbing left turn to 3000 direct ACO VOR/DME and hold.

ATIS	CLEVELAND APP CON *	AKRON-CANTON TOWER	GND CON	CLNC DEL
121.05	125.5 269.25	134.75 279.575	121.7 348.6	132.05

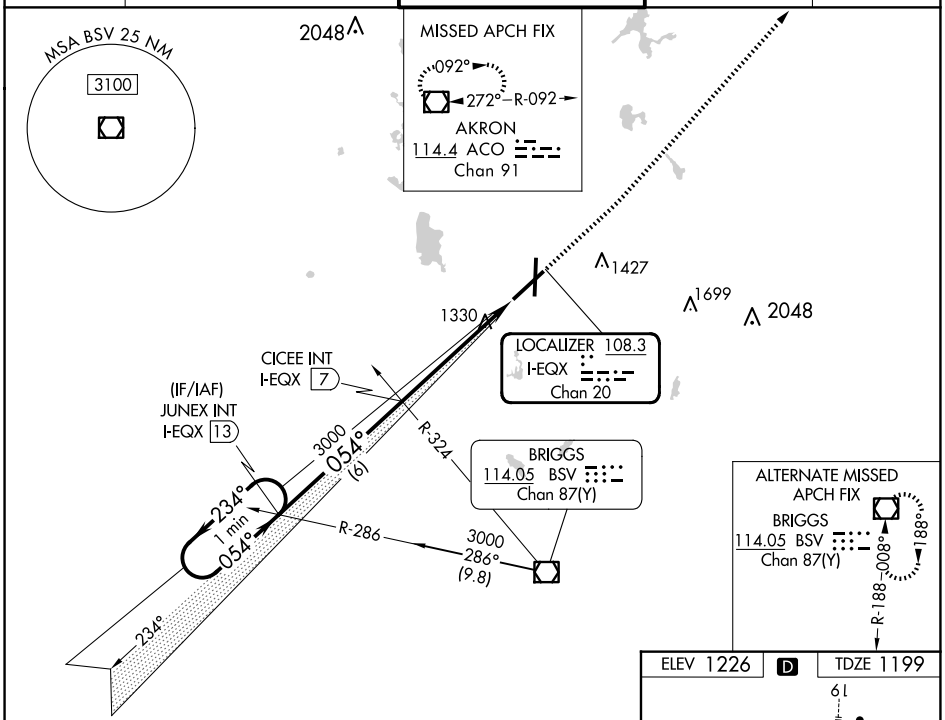

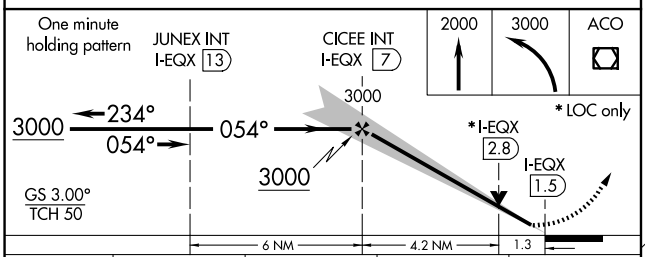

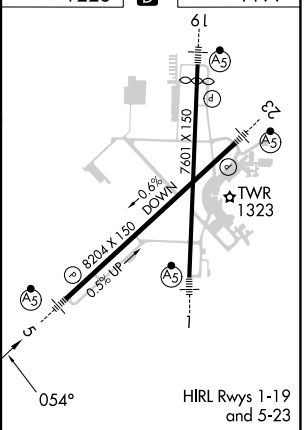

CATEGORY	A	B	C	D
S-ILS 5	**1399/24 200 (200-½)			
S-LOC 5	1640/24 441 (500-½)		1640/45 441 (500-⅞)	
CIRCLING	1760-1 534 (600-1)		1780-1½ 554 (600-1½)	1800-2 574 (600-2)

FAF to MAP 5.5 NM

Knots	60	90	120	150	180
Min:Sec	5:30	3:40	2:45	2:12	1:50

EC-2, 19 FEB 2026 to 19 MAR 2026
EC-2, 19 FEB 2026 to 19 MAR 2026