LOC I-MOD	APP CRS	Rwy Ldg / TDZE / Apt Elev
111.9	288°	5904 / 91 / 99

ILS or LOC RWY 28R
MODESTO CITY-COUNTY-HARRY SHAM FLD (MOD)

DME required for LOC only.

Autopilot coupled approach NA below 1080. DME from MOD VOR/DME. Simultaneous reception of I-MOD and MOD DME required. For inop ALS, increase S-LOC 28R Cat C/D visibility to 1⅜ SM.

MALSR

MISSED APPROACH: Climb to 1500 then climbing right turn to 2000 direct MOD VOR/DME and hold.

ATIS	NORCAL APP CON	MODESTO TOWER ★	GND CON	UNICOM
127.7	120.95 269.45	125.3 (CTAF) L 257.8	121.7	122.95

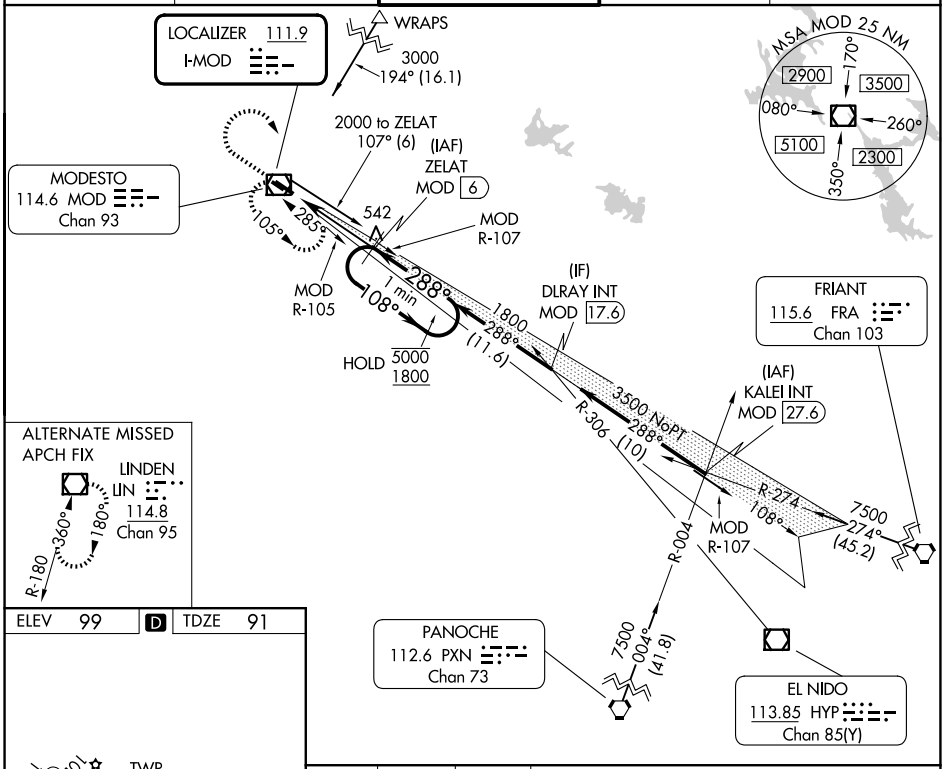

ELEV 99 D TDZE 91

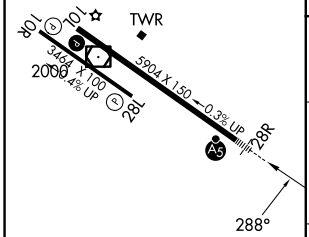

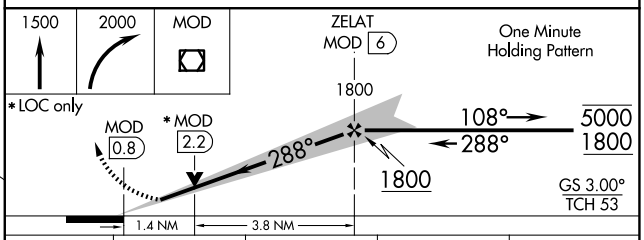

CATEGORY	A	B	C	D
S-ILS 28R	291-½ 200 (200-½)			
S-LOC 28R	580-½ 489 (500-½)		580-1 489 (500-1)	
CIRCLING	580-1 481 (500-1)	600-1 501 (600-1)	700-1¾ 601 (700-1¾)	820-2¼ 721 (800-2¼)

REIL Rwy 10L L
MIRL Rwy 10R-28L
HIRL Rwy 10L-28R L

SW-2, 19 FEB 2026 to 19 MAR 2026

SW-2, 19 FEB 2026 to 19 MAR 2026