ILS RWY 18R (CAT II)
CINCINNATI/NORTHERN KENTUCKY INTL (CVG)

LOC/DME I-CJN	APP CRS	Rwy Ldg	8000
110.75	186°	TDZE	868
Chan 44 (Y)		Apt Elev	896

RNP APCH - GPS. From BYRAN, CRSLY, GOSEC, FIBMO, LEWIN and NXHAL. DME or RADAR required. RADAR required for procedure entry at WALBY.

Simultaneous approach authorized with Rwy 18L/C. Use of FD or AP required during simultaneous operations.

ALSF-2

MISSED APPROACH: Climb to 1300 then climbing right turn to 4000 on heading 270° and FLM VOR/DME R-314 to JADRO/FLM 43.3 DME/RADAR and hold.

D-ATIS	CINCINNATI APP CON	CINCINNATI TOWER	GND CON
134.375	119.7 363.15 (090°-269°) 123.875 363.15 (270°-089°)	118.975 360.85 (18L/36R) 118.3 (9/27, 18C/36C) 133.325 (18R/36L)	121.7

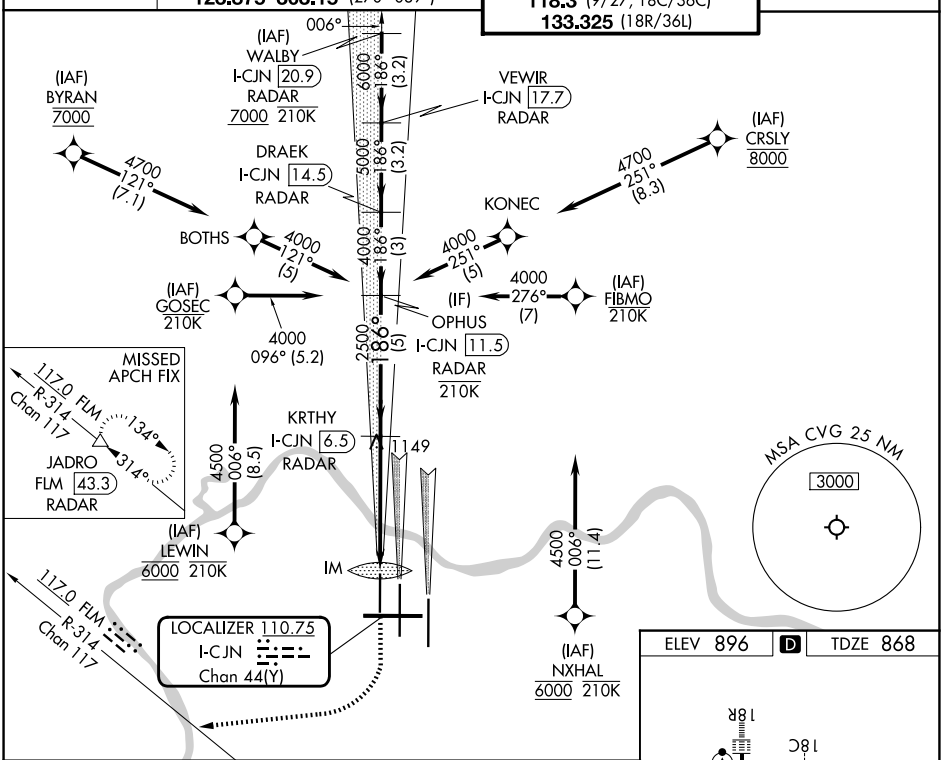

ELEV 896	D	TDZE 868

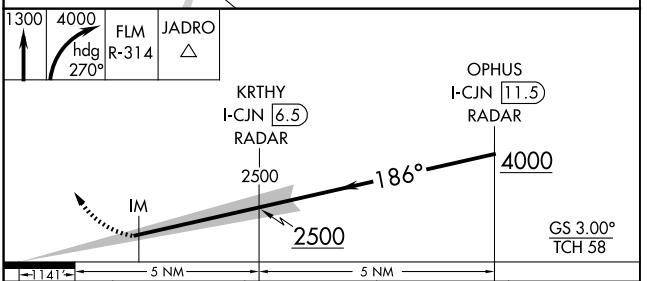

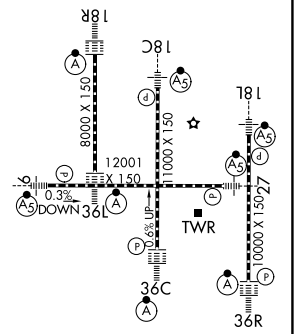

CATEGORY	A	B	C	D
S-ILS 18R	RA 113/12	100	DA 968	

CATEGORY II ILS - SPECIAL AIRCREW & AIRCRAFT CERTIFICATION REQUIRED

HIRL all rwys
TDZL/RCLS all rwys except 27

SE-1, 19 FEB 2026 to 19 MAR 2026