ILS or LOC RWY 9
CINCINNATI/NORTHERN KENTUCKY INTL (CVG)

LOC/DME I-URN	APP CRS	Rwy Ldg	11640
111.9	096°	TDZE	883
Chan 56		Apt Elev	896

RNP APCH - GPS. From ACHOO, AIREE, BABGE, CALFS, CINSI, FLOTT or IDULE.
DME or RADAR required. RADAR required for procedure entry at JADOP.

MALSR

MISSED APPROACH: Climb to 2000 then climbing right turn to 3000 direct FLM VOR/DME and hold.

D-ATIS	CINCINNATI APP CON	CINCINNATI TOWER	GND CON
134.375	119.7 363.15 (090°-269°) 123.875 363.15 (270°-089°)	118.975 360.85 (18L/36R) 118.3 (9/27, 18C/36C) 133.325 (18R/36L)	121.7

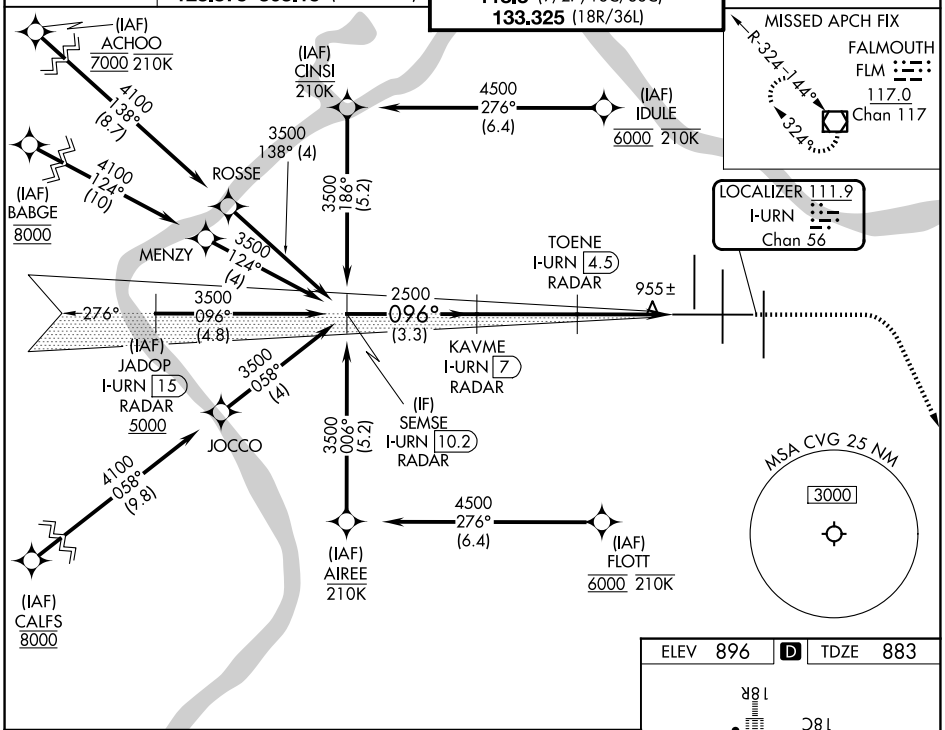

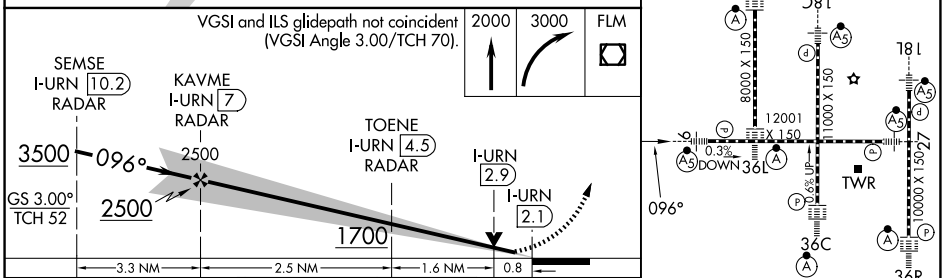

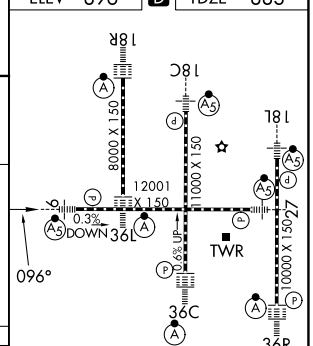

CATEGORY	A	B	C	D
S-ILS 9	1083/18 200 (200-½)			
S-LOC 9	1220/24 337 (400-½)		1220/26 337 (400-½)	
CIRCLING	1460-1 564 (600-1)		1560-1¾ 664 (700-1¾)	1560-2 664 (700-2)

FAF to MAP 4.9 NM

Knots	60	90	120	150	180
Min:Sec	4:54	3:16	2:27	1:58	1:38

SE-1, 19 FEB 2026 to 19 MAR 2026