WAAS CH 87014 W32A	APP CRS 321°	Rwy Ldg 6007 TDZE 63 Apt Elev 64

RNAV (GPS) RWY 32

YUBA COUNTY (MYV)

For uncompensated Baro-VNAV systems, LNAV/VNAV NA below -15°C (5°F) or above 54°C (130°F). DME/DME RNP-0.3 NA. When local altimeter setting not received, use Lincoln altimeter setting and increase LPV DA to 357 feet, LNAV/VNAV DA to 418 feet and all MDA 60 feet; increase LPV and LNAV/VNAV all Cats visibility ⅛ mile, LNAV Cats C/D visibility ¼ mile. Night landing: Rwy 5, 23 NA. Baro-VNAV and VDP NA when using Lincoln altimeter setting.

MISSED APPROACH: Climb to 4000 direct HALOW and via track 295° to GRIDD and hold.

ASOS	NORCAL APP CON	UNICOM
118.475	125.4 259.1	123.05 (CTAF) L

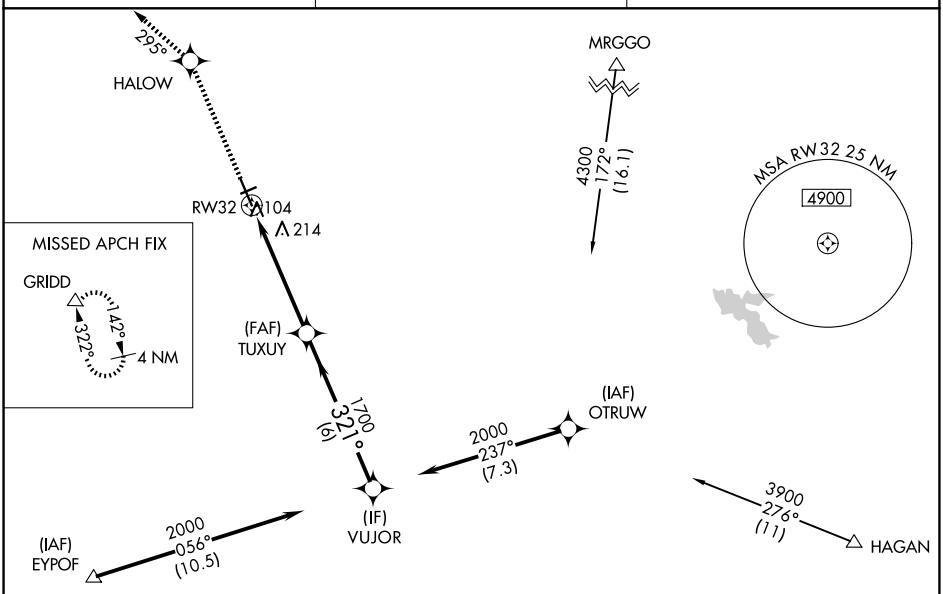

ELEV 64	TDZE 63

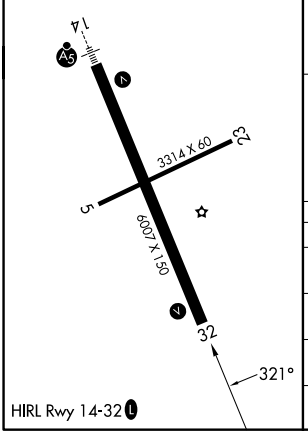

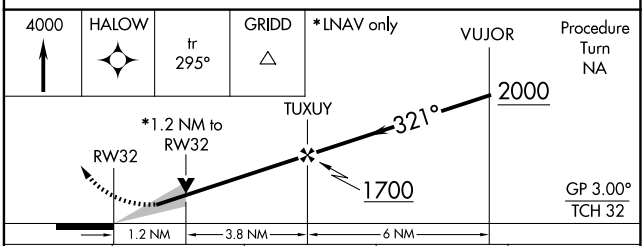

CATEGORY	A	B	C	D
LPV DA	313-⅞ 250 (300-⅞)			
LNAV/VNAV DA	374-1⅛ 311 (400-1⅛)			
LNAV MDA	480-1 417 (500-1)		480-1⅛ 417 (500-1⅛)	
CIRCLING	540-1 476 (500-1)		540-1½ 476 (500-1½)	620-2 556 (600-2)

SW-2, 19 FEB 2026 to 19 MAR 2026