LOC I-MTJ	APP CRS	Rwy Ldg / TDZE / Apt Elev
111.3	168°	10000 / 5708 / 5759

ILS or LOC RWY 17
MONTROSE RGNL (MTJ)

RNP APCH - GPS. From DIRDY, MYERS, GEJYU.

DME required.

T A NA Circling NA east of Rwy 17 and northeast of Rwy 31. Circling Rwy 31 NA at night. When Circling to Rwy 13 at night, operational VGSI required, remain on or above VGSI glidepath until threshold. DME from MTJ VOR/DME. DME use requires simultaneous reception of I-MTJ and MTJ. For inop ALS, increase S-LOC 17 Cat C/D visibility to ⅞ SM.

MALSR

MISSED APPROACH: Climb to 6300 then climbing right turn to 11000 on heading 325° and MTJ VOR/DME R-297 to PAGRE/MTJ 14.8 DME and hold, continue climb-in-hold to 11000.

ASOS	DENVER CENTER	UNICOM
135.225	127.1 343.65	122.8 (CTAF) L

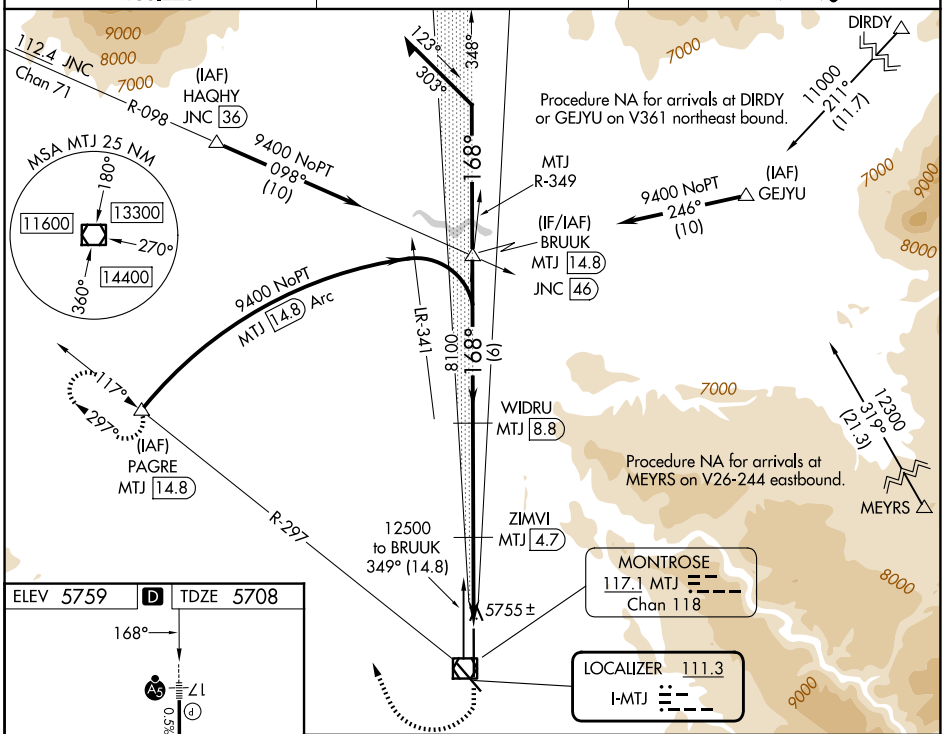

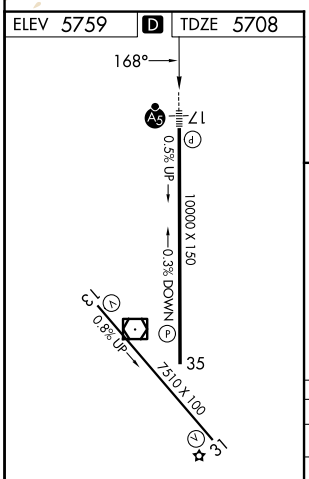

REIL Rwys 31 and 35 L

HIRL Rwys 13-31 and 17-35 L

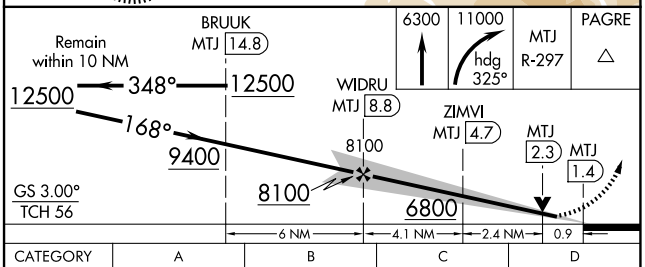

CATEGORY	A	B	C	D
S-ILS 17	5908-½ 200 (200-½)			
S-LOC 17	6020-½ 312 (300-½)			
CIRCLING	6280-1 521 (600-1)	6320-1 561 (600-1)	6420-1¾ 661 (700-1¾)	6800-3 1041 (1100-3)

SW-1, 19 FEB 2026 to 19 MAR 2026
SW-1, 19 FEB 2026 to 19 MAR 2026