WAAS CH 99320 W27A	APP CRS 272°	Rwy Ldg 5549 TDZE 34 Apt Elev 48

RNAV (GPS) RWY 27
PALATKA MUNI/LT KAY LARKIN FLD (28J)

RNP APCH-GPS.

T A NA Baro-VNAV NA when using St. Augustine altimeter setting. For uncompensated Baro-VNAV systems, LNAV/VNAV NA below -15°C or above 54°C. Rwy 27 helicopter visibility reduction below ¾ SM NA. When local altimeter setting not received, use St Augustine altimeter setting and increase LPV DA to 419 feet and all visibilities ¼ SM. Increase LNAV/VNAV DA to 582 feet and all visibilities ¼ SM. Increase all MDAs 80 feet and LNAV visibility Cat C/D ⅛ SM, and Circling visibility Cat C/D ¼ SM. Circling Rwy 17, 35 NA at night.

MISSED APPROACH: Climb to 3000 direct FIKUK and hold. Continue climb-in-hold to 3000.

AWOS-3	JACKSONVILLE APP CON	UNICOM
119.925	118.175 338.25	122.8 (CTAF) L

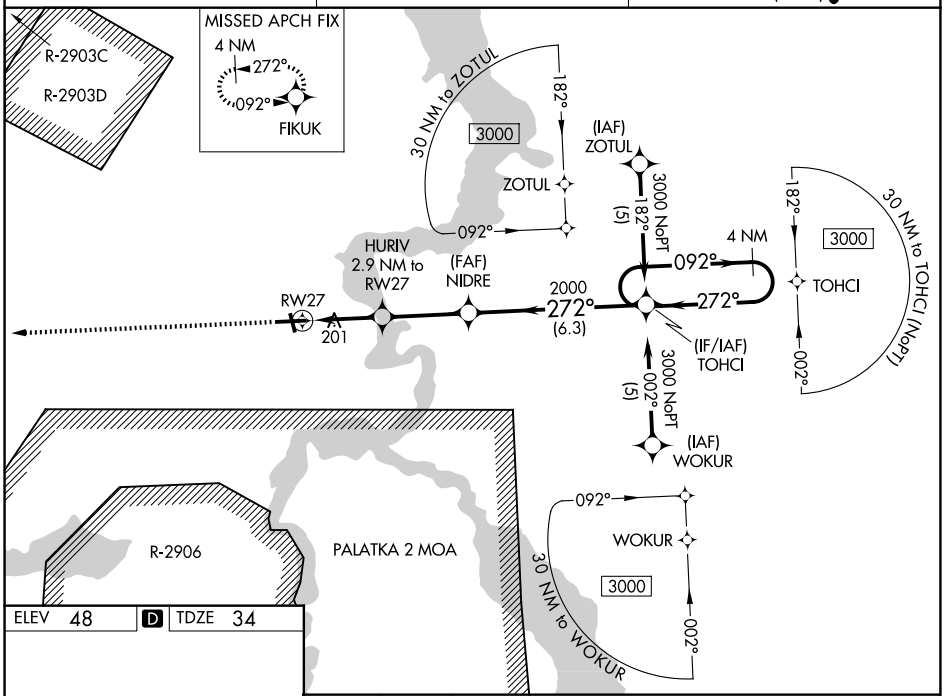

ELEV 48 D TDZE 34

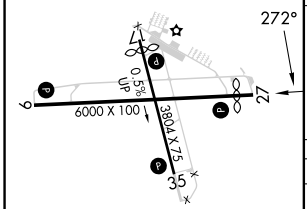

REIL Rwys 9 and 27 L
MIRL Rwys 9-27 and 17-35 L

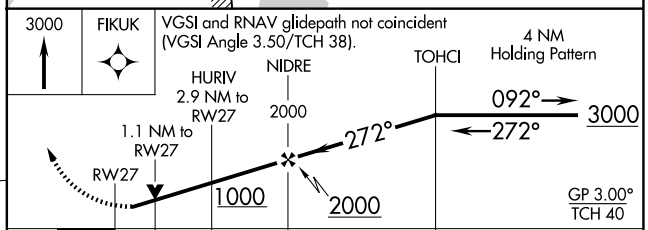

CATEGORY	A	B	C	D
LPV DA	354-⅞ 320 (400-⅞)			
LNAV/VNAV DA	517-1⅜ 483 (500-1⅜)			
LNAV MDA	460-1 426 (500-1)		460-1¼ 426 (500-1¼)	460-1¼ 426 (500-1¼)
CIRCLING	620-1 572 (600-1)		700-1¾ 652 (700-1¾)	700-2 652 (700-2)

SE-3, 19 FEB 2026 to 19 MAR 2026
SE-3, 19 FEB 2026 to 19 MAR 2026