WAAS Ch 97323 W34A	APP CRS 345°	Rwy Ldg 11321 TDZE 84 Apt Elev 100

RNAV (GPS) RWY 34
PORTSMOUTH INTL AT PEASE (PSM)

RNP APCH - GPS.

Circling NA east of Rwy 16-34. For uncompensated Baro-VNAV systems, LNAV/VNAV NA below -15°C or above 54°C. For inop ALS, increase LPV Cat E visibility to RVR 4000; increase LNAV/VNAV all Cats visibility to RVR 4500; increase LNAV Cat E visibility to 1⅜ SM.

MALSR

MISSED APPROACH: Climb to 3300 direct ITAWA and hold, continue climb-in-hold to 3300

ATIS	BOSTON APP CON	PORTSMOUTH TOWER	GND CON	CLNC DEL
132.05 273.5	125.05 269.4	128.4 269.0	120.95 275.8	335.8

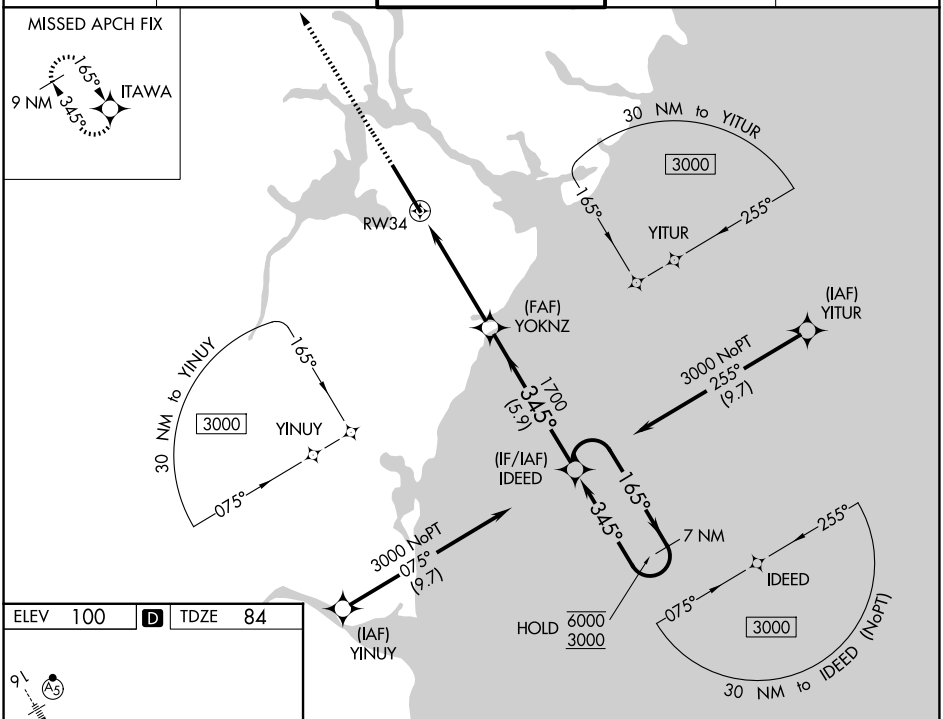

ELEV 100	D	TDZE 84

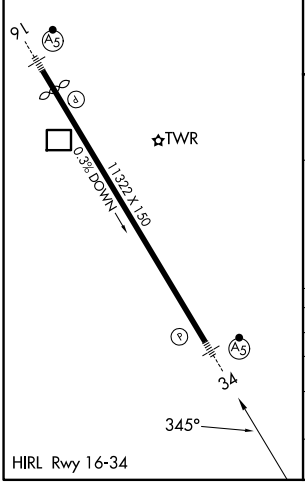

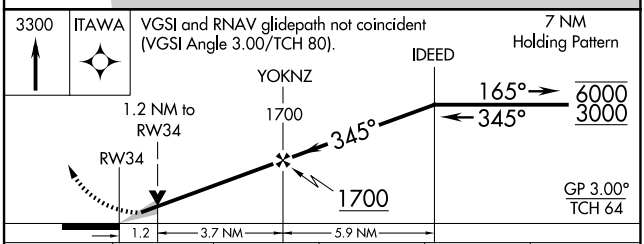

CATEGORY	A	B	C	D	E
LPV DA	284/24 200 (200-½)				
LNAV/VNAV DA	361/24 277 (300-½)				
LNAV MDA	540/24 456 (500-½)		540/45 456 (500-⅞)		
CIRCLING	540-1 440 (500-1)	560-1 460 (500-1)	680-1½ 580 (600-1½)	780-2¼ 680 (700-2¼)	800-2½ 700 (700-2½)

NE-1, 19 FEB 2026 to 19 MAR 2026