ILS or LOC RWY 31
ST AUGUSTINE (SGJ)

LOC/DME I-GUH	APP CRS	Rwy Ldg 5925
111.1	312°	TDZE 8
Chan 48		Apt Elev 10

DME required.

Circling Rwy 2, 6 NA at night. For inop ALS, increase S-LOC 31 Cat C/D visibility to 1⅜ SM.

MALSR

MISSED APPROACH: Climb to 3000 on heading 312° and on CRG VORTAC R-164 to BUNDE/CRG 17 DME and hold, continue climb-in-hold to 3000.

ATIS	JACKSONVILLE APP CON	ST AUGUSTINE TOWER ★	GND CON	UNICOM
119.625	120.75	127.625 (CTAF) L 269.475	121.175 251.125	122.95

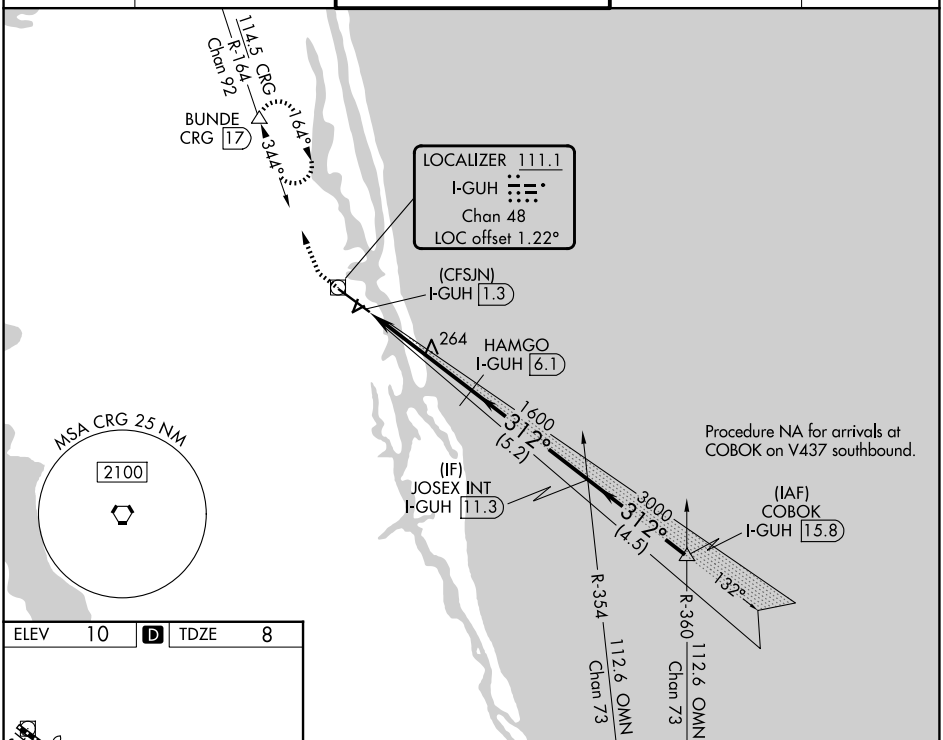

ELEV 10	D	TDZE 8

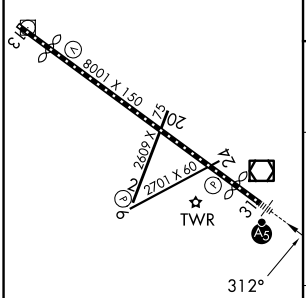

MIRL Rwys 2-20 and 6-24 L
HIRL Rwy 13-31 L

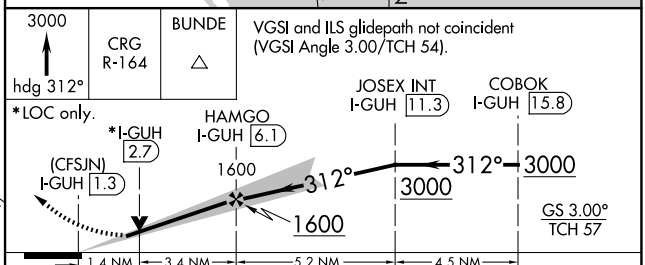

CATEGORY	A	B	C	D
S-ILS 31	258-½ 250 (300-½)			
S-LOC 31	520-½ 512 (600-½)		520-1 512 (600-1)	
CIRCLING	520-1 510 (600-1)	580-1 570 (600-1)	680-1¾ 670 (700-1¾)	740-2½ 730 (800-2½)

SE-3, 19 FEB 2026 to 19 MAR 2026