RNAV (GPS)-B
UKIAH MUNI (UKI)

APP CRS	Rwy Ldg	N/A
335°	TDZE	N/A
	Apt Elev	617

RNP APCH - GPS.

Circling NA southwest of Rwy 15-33. Circling Rwy 33 NA at night. Rwy 33 helicopter visibility reduction below 1 SM NA. When local altimeter setting not received, procedure NA.

MISSED APPROACH: Climb to 6700 direct AKGIC and on track 293° to MERRI and hold, continue climb-in-hold to 6700.

ASOS	OAKLAND CENTER	UNICOM
119.275	127.8 353.5	123.0 (CTAF) L

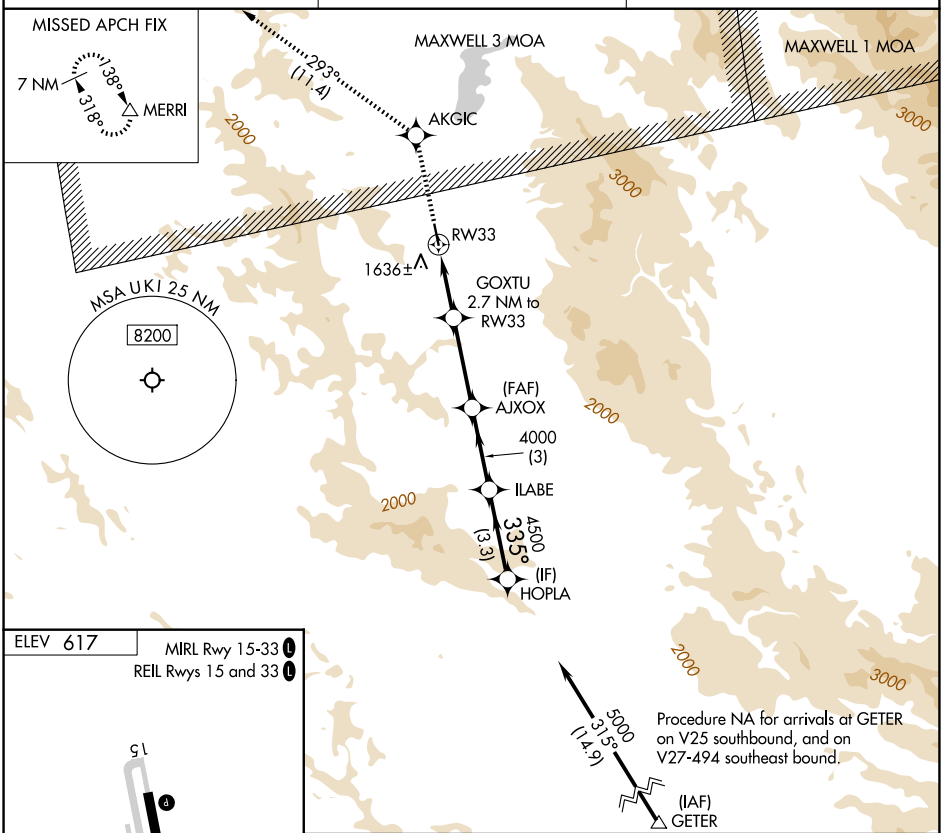

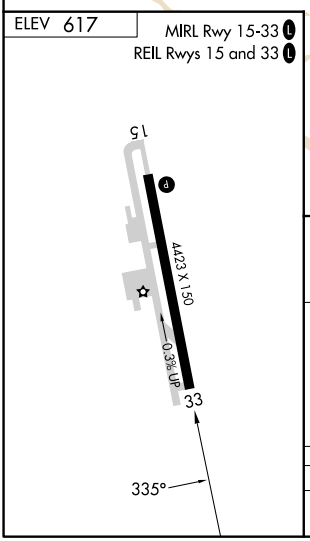

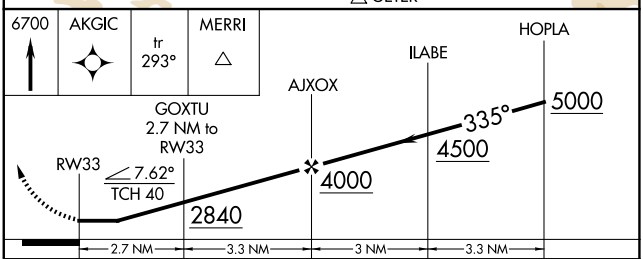

CATEGORY	A	B	C	D
CIRCLING	2080-1¼ 1463 (1500-1¼)	2100-1½ 1483 (1500-1½)	2140-3 1523 (1600-3)	2780-3 2163 (2200-3)

SW-2, 19 FEB 2026 to 19 MAR 2026