# ILS or LOC RWY 36
## OWENSBORO/DAVIESS COUNTY RGNL (OWB)

| LOC I-OWB | APP CRS | Rwy Ldg | 8000 |
|---|---|---|---|
| 111.5 | 002° | TDZE | 401 |
| | | Apt Elev | 407 |

DME required.

T A DME from OWB VOR/DME. Simultaneous reception of I-OWB and OWB DME required.

MALSR

MISSED APPROACH: Climb to 2000 then climbing left turn to 2500 direct OWB VOR/DME and hold, continue climb-in-hold to 2500.

| AWOS-3PT | EVANSVILLE APP CON ★ | OWENSBORO TOWER ★ | GND CON | UNICOM |
|---|---|---|---|---|
| 119.025 | 124.025 290.9 | 120.7 (CTAF) L 251.15 | 121.7 | 122.95 |

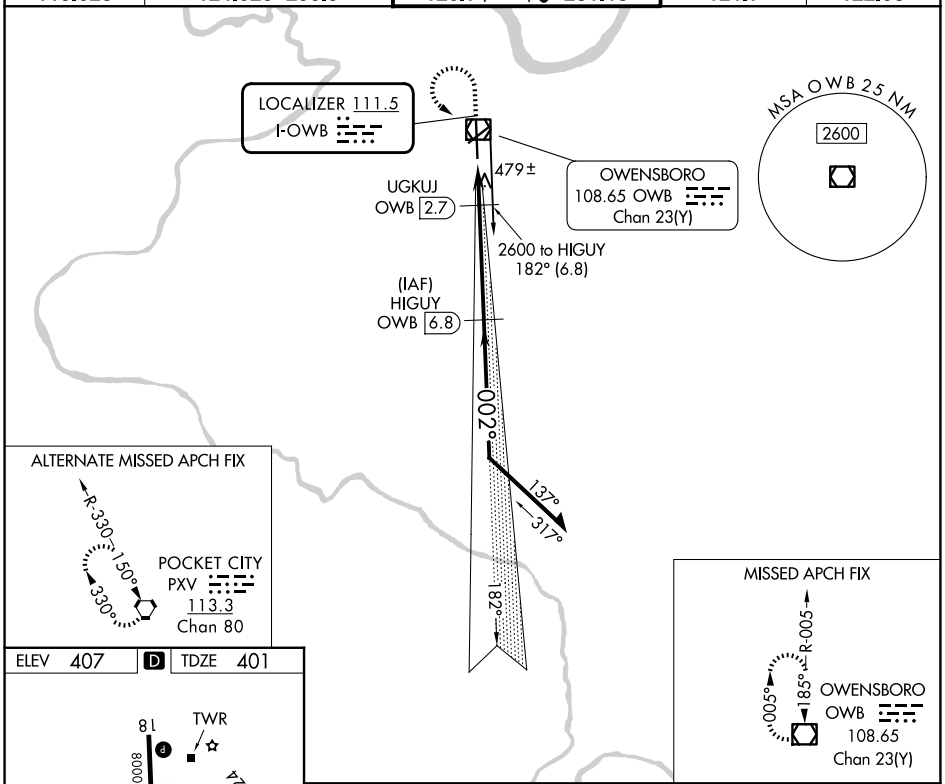


ELEV 407 D TDZE 401

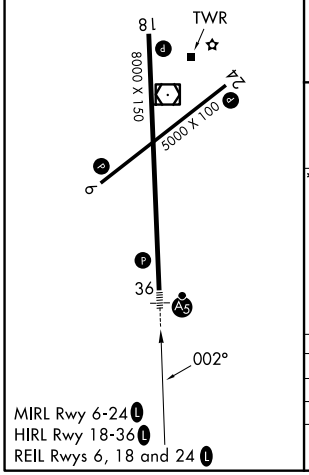


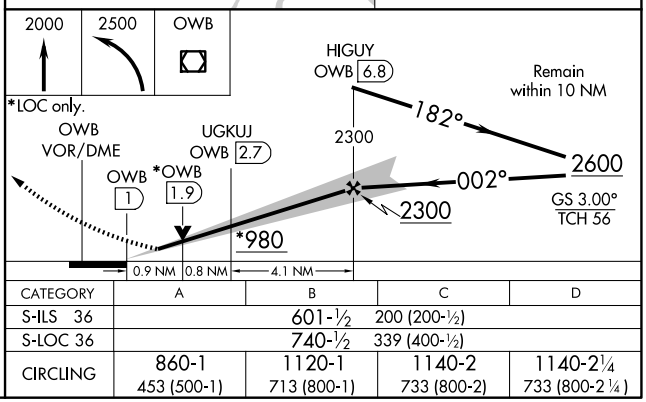


| CATEGORY | A | B | C | D |
|---|---|---|---|---|
| S-ILS 36 | 601-½ 200 (200-½) | | | |
| S-LOC 36 | 740-½ 339 (400-½) | | | |
| CIRCLING | 860-1 453 (500-1) | 1120-1 713 (800-1) | 1140-2 733 (800-2) | 1140-2¼ 733 (800-2¼) |




SE-1, 19 FEB 2026 to 19 MAR 2026