WAAS CH 78216 W18A	APP CRS 182°	Rwy Ldg 8000 TDZE 407 Apt Elev 407

RNAV (GPS) RWY 18
OWENSBORO/DAVIESS COUNTY RGNL (OWB)

For uncompensated Baro-VNAV systems, LNAV/VNAV NA below -15° C (5°F) or above 54°C (130°F). DME/DME RNP-0.3 NA. When local altimeter setting not received, use Evansville altimeter setting: increase LPV DA to 666 feet; increase LNAV/VNAV DA to 1204 feet and all Cats visibility ¼ mile; increase all MDA 60 feet and LNAV Cats C/D visibility ⅛ mile and Circling Cats C/D visibility ¼ mile. Baro-VNAV and VDP NA when using Evansville altimeter setting.

MISSED APPROACH: Climb to 3000 direct ECOCO and hold.

AWOS-3PT	EVANSVILLE APP CON ★	OWENSBORO TOWER ★	GND CON	UNICOM
119.025	124.025 290.9	120.7 (CTAF) L 251.15	121.7	122.95

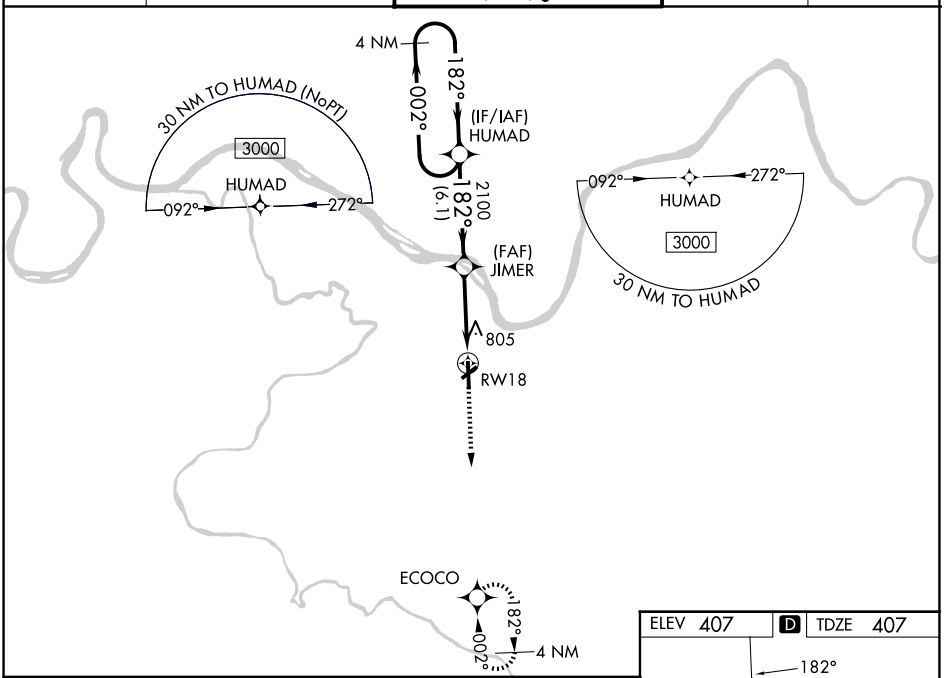

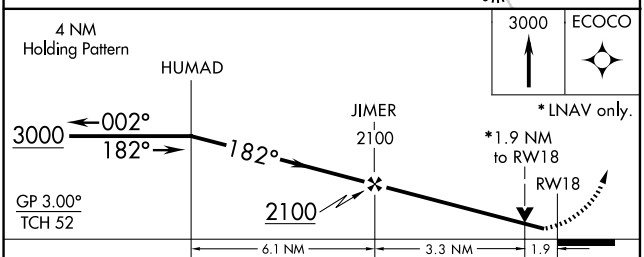

CATEGORY	A	B	C	D
LPV DA	607-¾ 200 (200-¾)			
LNAV/VNAV DA	1145-2½ 738 (800-2½)			
LNAV MDA	1060-1 653 (700-1)		1060-1⅞ 653 (700-1⅞)	
CIRCLING	1060-1 653 (700-1)	1120-1 713 (800-1)	1140-2 733 (800-2)	1140-2¼ 733 (800-2¼)

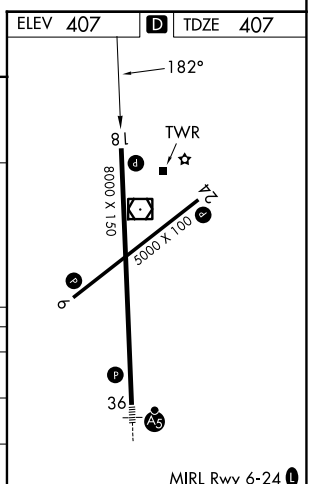

SE-1, 19 FEB 2026 to 19 MAR 2026