LOC I-AZO	APP CRS	Rwy Ldg	6502
110.9	354°	TDZE	868
		Apt Elev	874

ILS or LOC RWY 35

KALAMAZOO/BATTLE CREEK INTL (AZO)

ADF required. DME required for LOC only. RADAR required for procedure entry.

T A NA — DME from AZO DME. DME use requires simultaneous reception of I-AZO and AZO DME. Circling Rwy 5, 9, 23, 27 NA at night. When local altimeter setting not received, use BTL altimeter setting: increase S-ILS 35 DA to 1112 feet; increase all MDAs 60 feet and visibility S-LOC 35 Cats C/D to RVR 4500 and Circling visibility Cats C/D ¼ SM. * RVR 1800 authorized with use of FD or AP or HUD to DA (NA when using Battle Creek altimeter setting).

MALSR A5

MISSED APPROACH: Climb to 2000 then climbing left turn to 2800 direct AUSTN LOM/AZO 6.4 DME and hold.

ATIS	GREAT LAKES APP CON ★	KALAMAZOO TOWER ★	GND CON	UNICOM
127.25	121.2 239.25	118.3 (CTAF) L 257.875	121.9	122.95

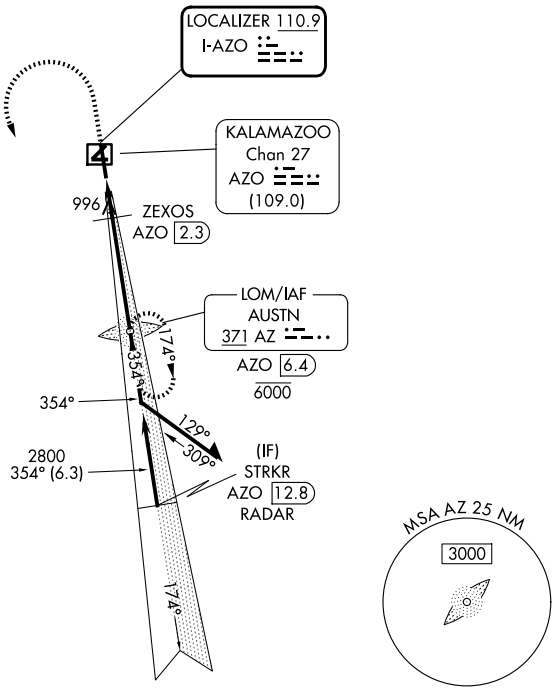

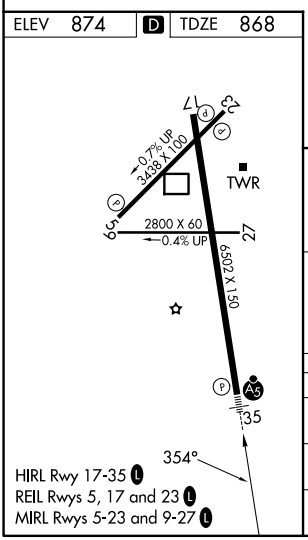

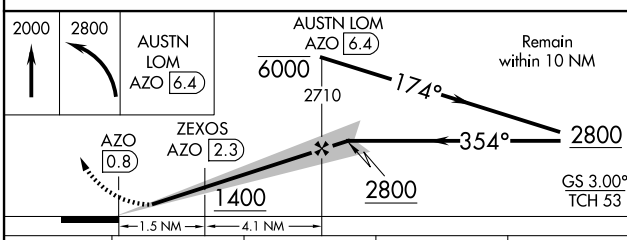

CATEGORY	A	B	C	D
S-ILS 35*	1068/24 200 (200-½)			
S-LOC 35	1260/24 392 (400-½)		1260/35 392 (400-⅝)	
CIRCLING	1340-1 466 (500-1)		1560-2 686 (700-2)	1560-2¼ 686 (700-2¼)

EC-1, 19 FEB 2026 to 19 MAR 2026