ILS or LOC RWY 3
LANAI (LNY)(PHNY)

LOC/DME I-LNY	APP CRS	Rwy Ldg	5000
111.1	033°	TDZE	1307
Chan 48		Apt Elev	1308

DME required.

T A NA Circling Rwy 21 NA at night. Circling NA for Cat C southeast of Rwy 3-21. Autopilot coupled approach NA below 2300. When local altimeter setting not received, procedure NA, except for operators with approved weather reporting service.

MISSED APPROACH: Climb to 1800 then climbing left turn to 3500 on heading 224° and LNY VORTAC R-278 to GRAMY INT/LNY VORTAC 10 DME and hold.

AWOS-3P	HCF CENTER	CTAF
118.375	119.3 307.1	122.9 L

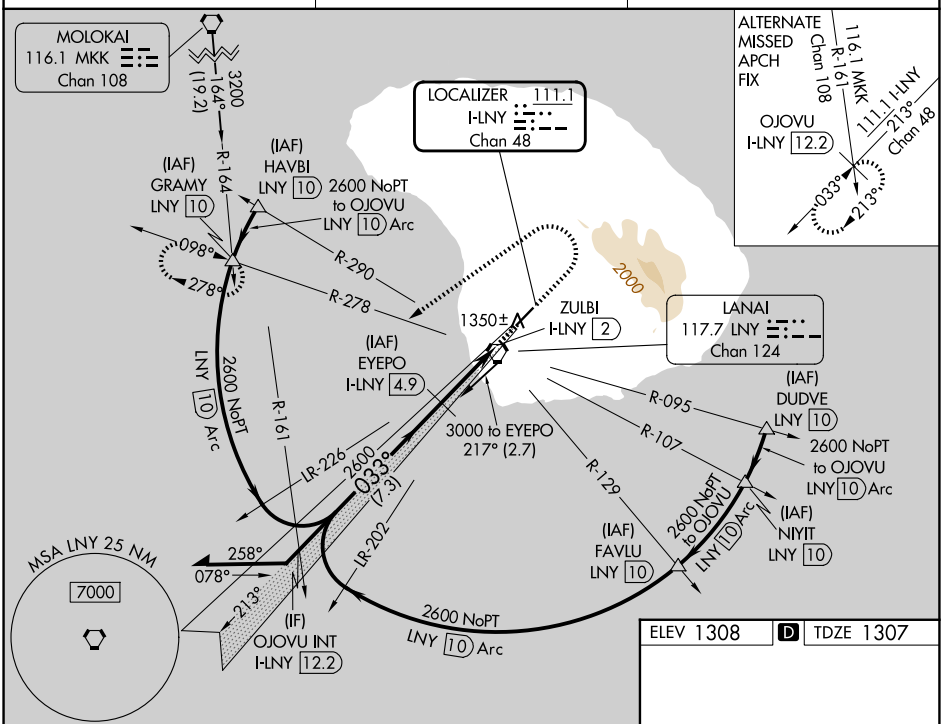

VGSI and ILS glidepath not coincident (VGSI Angle 3.00/TCH 49).

Remain within 10 NM

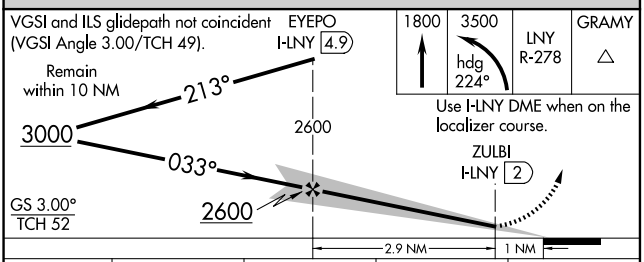

1800	3500	LNY	GRAMY
↑	hdg 224°	R-278	△

Use I-LNY DME when on the localizer course.

CATEGORY	A	B	C	D
S-ILS 3	1588-1 281 (300-1)			
S-LOC 3	1600-1¼ 293 (300-1¼)			
CIRCLING	1900-1¼ 592 (600-1¼)	1940-1¼ 632 (700-1¼)	2240-2¾ 932 (1000-2¾)	NA

ELEV 1308 D TDZE 1307

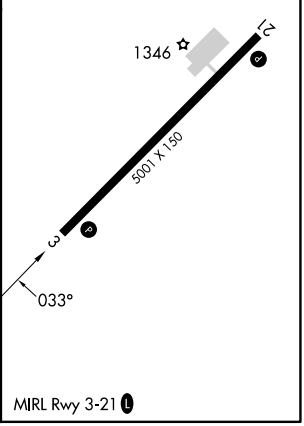

MIRL Rwy 3-21 L

PAC, 22 JAN 2026 to 19 MAR 2026

PAC, 22 JAN 2026 to 19 MAR 2026