ILS or LOC RWY 19L
KANSAS CITY INTL (MCI)

LOC/DME I-DYH	APP CRS	Rwy Ldg	9500
109.55	191°	TDZE	995
Chan 32 (Y)		Apt Elev	1027

RNP APCH - GPS. From FARMS or BUDIE or MYYLA or TOBRE.
DME or RADAR required. RADAR required for procedure entry at TUSKG.

For inop ALS, increase S-ILS 19L Cat E visibility to RVR 4000 and S-LOC 19L Cat C/D/E visibility to RVR 4500. Simultaneous approach authorized except from BUDIE, FARMS, TOBRE, and MYYLA.

MALSR

MISSED APPROACH: Climb to 1500 then climbing left turn to 4000 on heading 080° and MCI VORTAC R-089 to LYMES INT/ MCI 29.2 DME and hold.

D-ATIS	KANSAS CITY APP CON	INTERNATIONAL TOWER	GND CON	CLNC DEL	CPDLC
128.375	120.95 318.1	128.2 254.25	121.8	135.7	

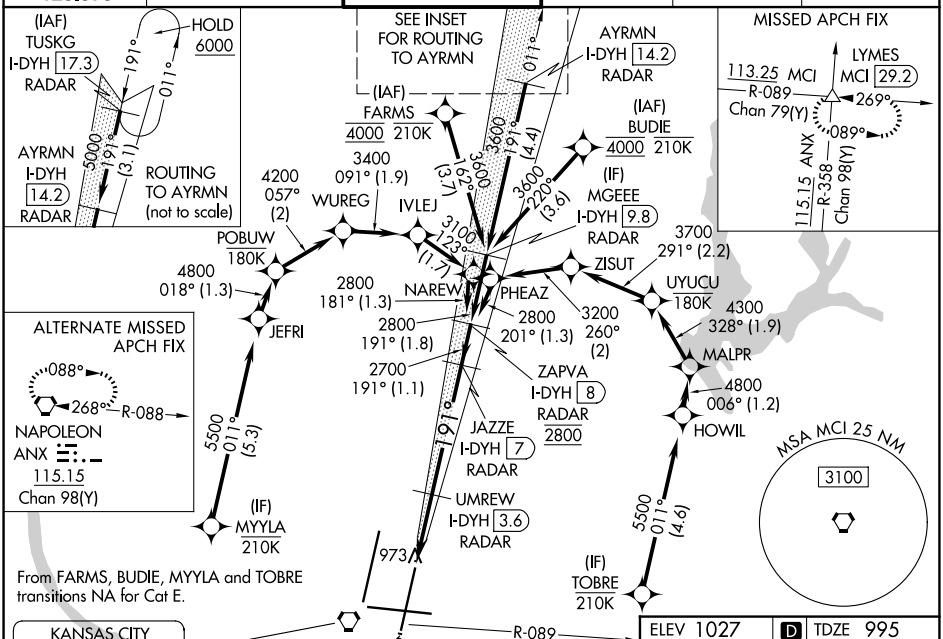

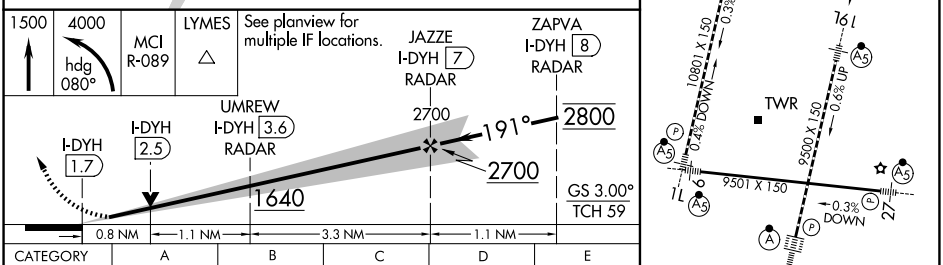

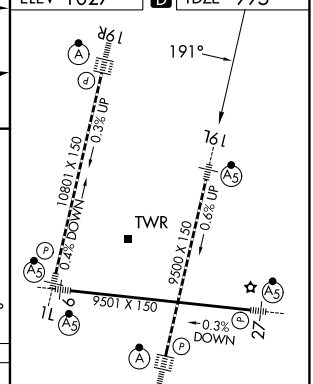

CATEGORY	A	B	C	D	E
S-ILS 19L	1195/18 200 (200-½)				
S-LOC 19L	1280/24 285 (300-½)				
CIRCLING	1540-1 513 (600-1)		1540-1½ 513 (600-1½)	1580-2 553 (600-2)	

FAF to MAP 5.2 NM

Knots	60	90	120	150	180
Min:Sec	5:12	3:28	2:36	2:05	1:44

NC-3, 19 FEB 2026 to 19 MAR 2026
NC-3, 19 FEB 2026 to 19 MAR 2026