LOC I-CVO	APP CRS	Rwy Ldg	5900
111.9	172°	TDZE	248
		Apt Elev	250

ILS or LOC RWY 17
CORVALLIS MUNI (CVO)

DME required.

Circling Rwy 28 NA at night. For inop ALS, increase S-LOC 17 Cat C/D visibility to 1¾ SM. DME from CVO VOR/DME. DME use requires simultaneous reception of I-CVO and CVO DME.

MALSR

MISSED APPROACH: Climb to 900 then climbing left turn to 3000 on heading 050° and on CVO VOR/DME R-081 to SHEDD INT/EUG 22.1 DME and hold, continue climb-in-hold to 3000.

AWOS-3PT	CASCADE APP CON ★	UNICOM
135.775	127.5 348.7	123.075 (CTAF) L

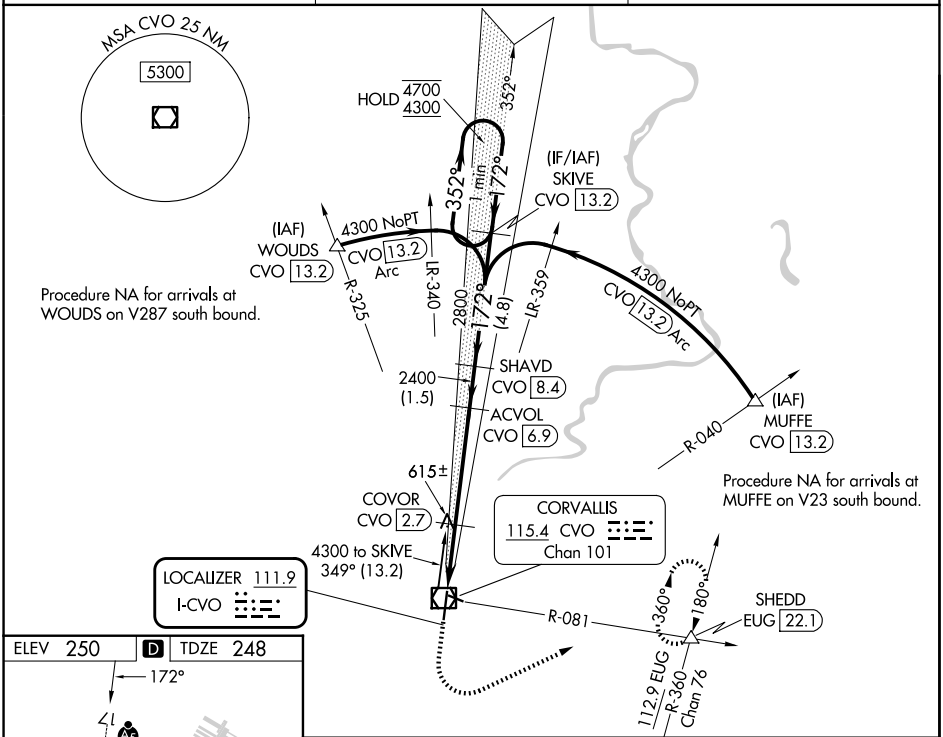

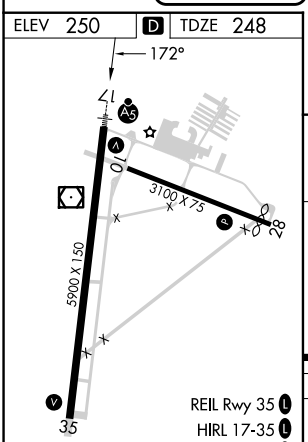

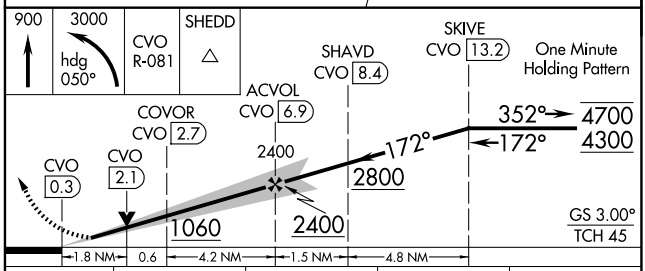

CATEGORY	A	B	C	D
S-ILS 17	448-½ 200 (200-½)			
S-LOC 17	880-½ 632 (700-½)		880-1⅜ 632 (700-1⅜)	
CIRCLING	880-1 630 (700-1)		920-1¾ 670 (700-1¾)	1060-2½ 810 (900-2½)

FAF to MAP 6.6 NM

Knots	60	90	120	150	180
Min:Sec	6:36	4:24	3:18	2:38	2:14

NW-1, 19 FEB 2026 to 19 MAR 2026