| VOR/DME SVC | APP CRS | Rwy Ldg | N/A |
|---|---|---|---|
| 115.75 | 308° | TDZE | N/A |
| Chan 104 (Y) | | Apt Elev | 5446 |

# VOR-A
## GRANT COUNTY (SVC)

When local altimeter setting not received, procedure NA.
Circling to Rwy 3, 12, 17, 21, 30, 35 NA at night.

MISSED APPROACH: Climbing left turn to 8000 via SVC R-128, then reverse course to SVC VOR/DME and hold.

| AWOS-3 | ALBUQUERQUE CENTER | UNICOM |
|---|---|---|
| 126.725 | 134.45 327.15 | 122.8 (CTAF) L |

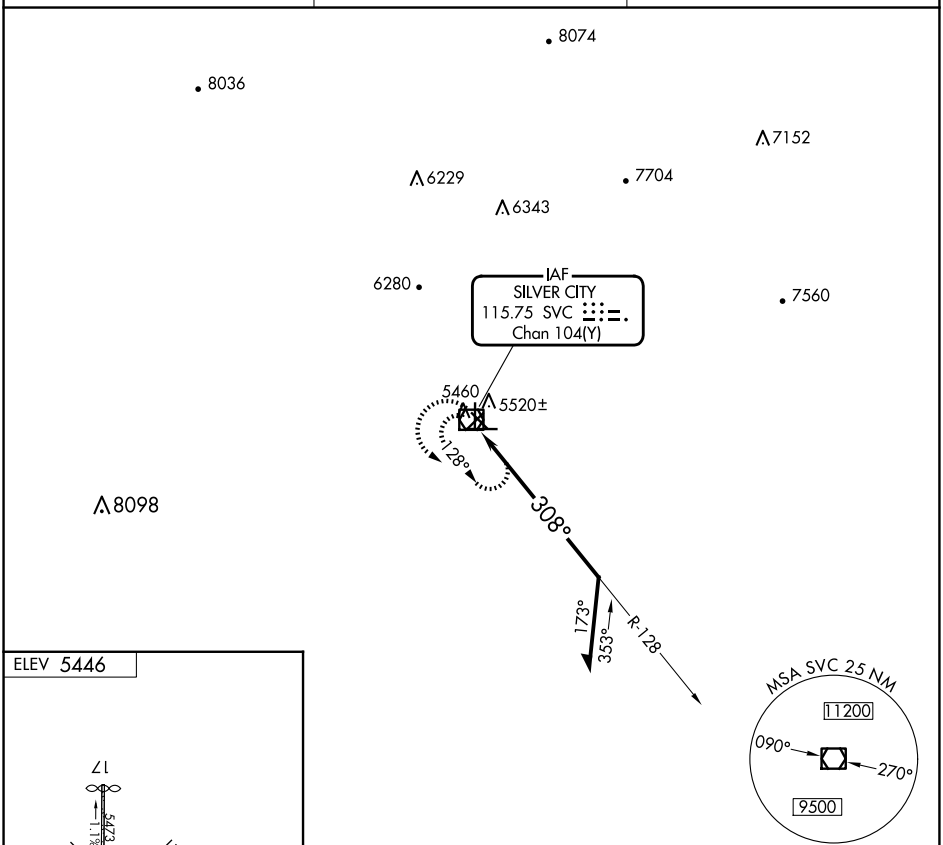


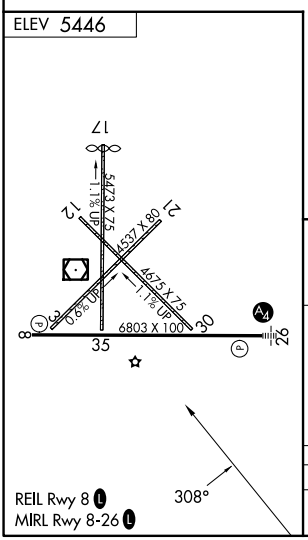


| 8000 | Reverse Course | SVC |
|---|---|---|
| SVC R-128 | | |

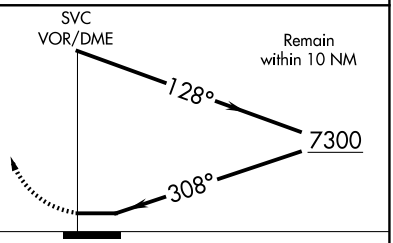


| CATEGORY | A | B | C | D |
|---|---|---|---|---|
| CIRCLING | 5940-1<br>494 (500-1) | 5960-1<br>514 (600-1) | 6100-1¾<br>654 (700-1¾) | 6740-3<br>1294 (1300-3) |


SW-1, 19 FEB 2026 to 19 MAR 2026