WAAS CH 82246 W21A	APP CRS 208°	Rwy Ldg 9138 TDZE 2858 Apt Elev 2885

RNAV (GPS) RWY 21
SOUTHERN CALIFORNIA LOGISTICS (VCV)

RNP APCH - GPS.

Circling NA for C and D southeast of Rwys 35 and 21.
For uncompensated Baro-VNAV systems, LNAV/VNAV NA below -20°C or above 54°C.

MISSED APPROACH: Climb to 3500 then climbing right turn to 6000 direct RLONG and on track 294° to ETHER and hold.

ATIS	JOSHUA APP CON	VICTORVILLE TOWER*	GND CON
135.475	124.55 363.0	118.35 (CTAF) L 282.225	124.45

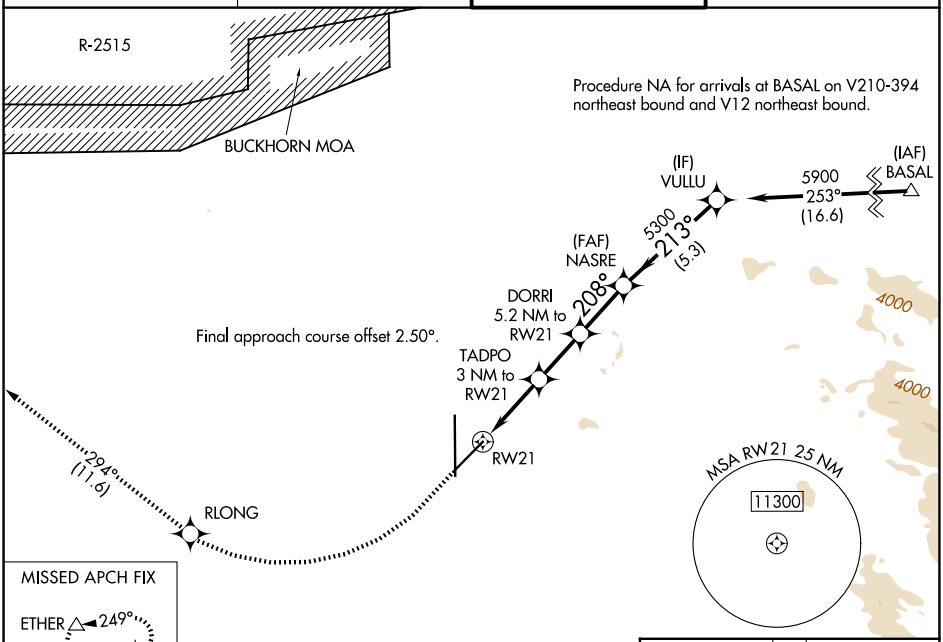

ELEV 2885	D	TDZE 2858

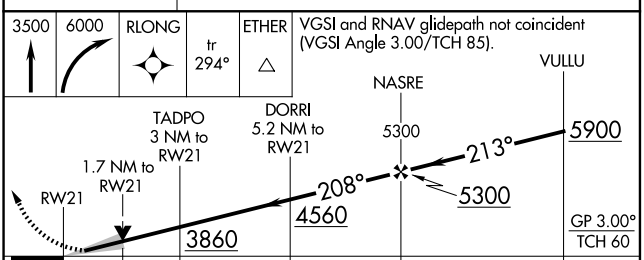

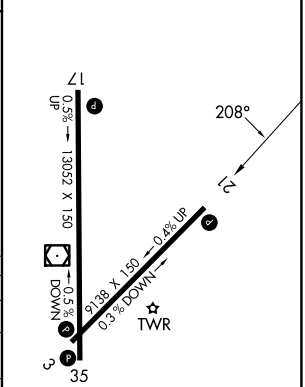

CATEGORY	A	B	C	D
LPV DA	3108-1 250 (300-1)			
LNAV/VNAV DA	3153-1 295 (300-1)			
LNAV MDA	3480-1 622 (600-1)		3480-1¾ 622 (600-1¾)	
CIRCLING	3480-1 595 (600-1)		3480-1¾ 595 (600-1¾)	3760-2¾ 875 (900-2¾)

REIL Rwys 17 and 35
HIRL Rwys 3-21 and 17-35 L

SW-3, 19 FEB 2026 to 19 MAR 2026

SW-3, 19 FEB 2026 to 19 MAR 2026