WAAS CH 97746 W35A	APP CRS 346°	Rwy Ldg 13052 TDZE 2885 Apt Elev 2885

RNAV (GPS) RWY 35
SOUTHERN CALIFORNIA LOGISTICS (VCV)

RNP APCH - GPS.

Circling NA for C and D southeast of Rwys 35 and 21.
For uncompensated Baro-VNAV systems, LNAV/VNAV NA below -20°C or above 54°C.

MISSED APPROACH: Climb to 3500 then climbing left turn to 6000 direct NASTE and on track 249° to ETHER and hold.

ATIS	JOSHUA APP CON	VICTORVILLE TOWER ★	GND CON
135.475	124.55 363.0	118.35(CTAF) L 282.225	124.45

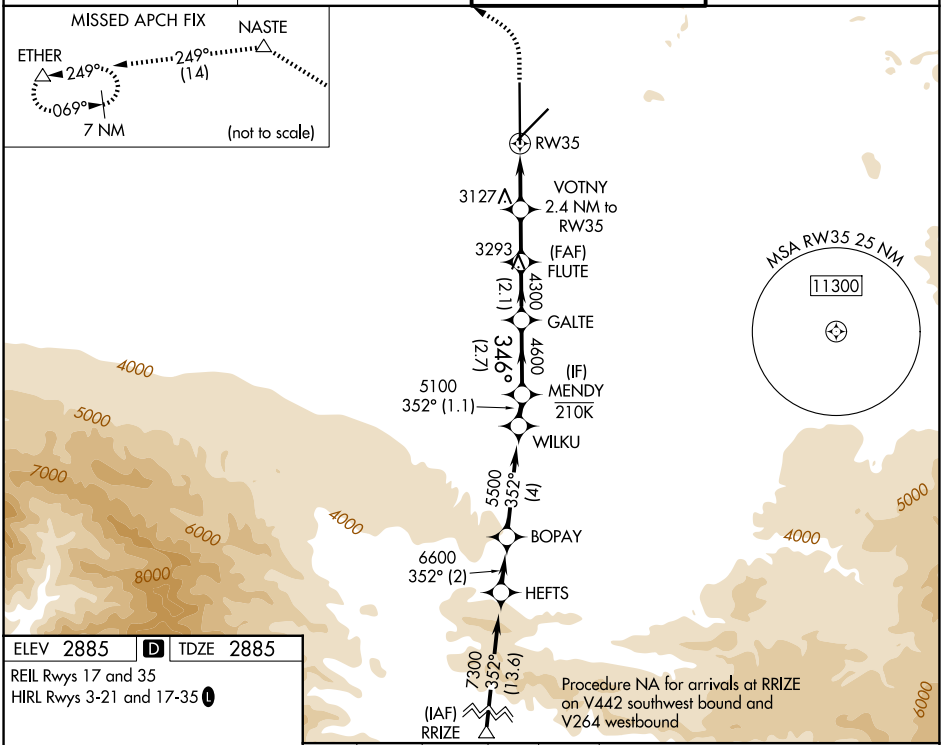

ELEV 2885 | D | TDZE 2885

REIL Rwys 17 and 35
HIRL Rwys 3-21 and 17-35 L

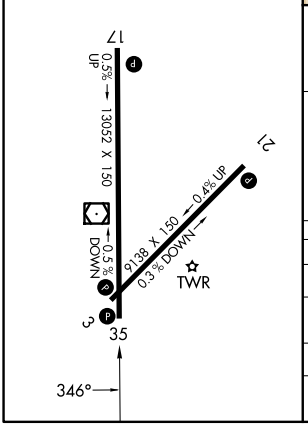

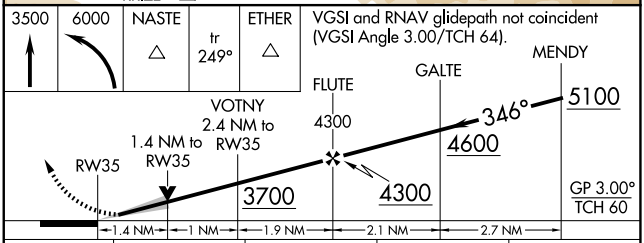

CATEGORY	A	B	C	D
LPV DA	3085-1 200 (200-1)			
LNAV/VNAV DA	3411-1½ 526 (600-1½)			
LNAV MDA	3380-1 495 (500-1)		3380-1⅜ 495 (500-1⅜)	
CIRCLING	3380-1 495 (500-1)	3420-1 535 (600-1)	3460-1½ 575 (600-1½)	3760-2¾ 875 (900-2¾)

SW-3, 19 FEB 2026 to 19 MAR 2026