WAAS CH 48811 W19A	APP CRS 187°	Rwy Ldg 7010 TDZE 631 Apt Elev 644

RNAV (GPS) RWY 19
RICHARD B RUSSELL RGNL - J H TOWERS FLD (RMG)

RNP APCH - GPS.

Rwy 19 helicopter visibility reduction below 1 SM NA. For uncompensated Baro-VNAV systems, LNAV/VNAV NA below -6°C or above 54°C. Circling NA west of Rwy 1-19 at night. Circling NA northwest of Rwys 7 and 19. Straight-in Rwy 19 NA at night, Circling Rwy 19 NA at night.

MISSED APPROACH: Climb to 2000 then climbing left turn to 4100 direct JISET and hold.

ASOS	ATLANTA CENTER	GCO	UNICOM
119.925	124.5 270.325	121.725	122.725 (CTAF)

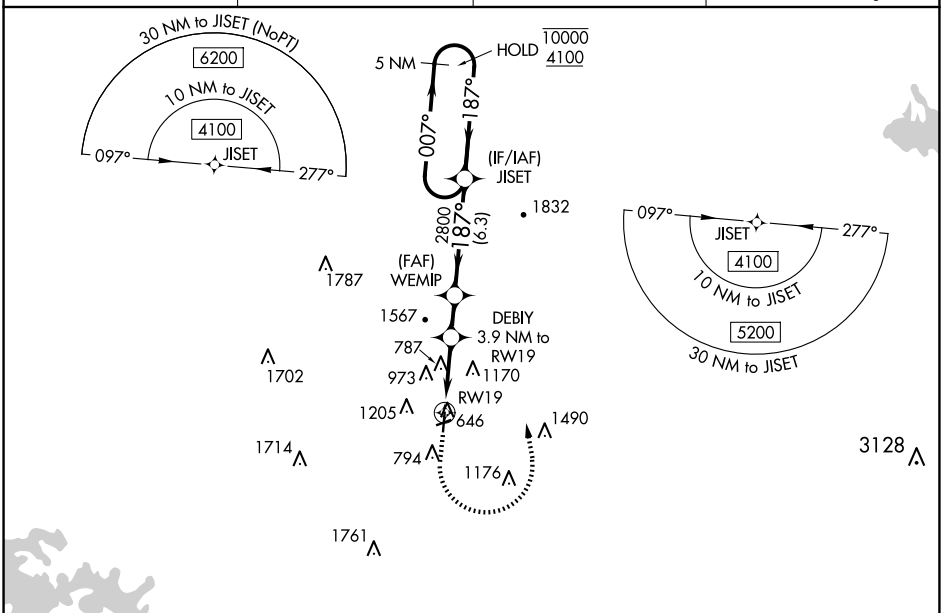

ELEV 644 | D | TDZE 631

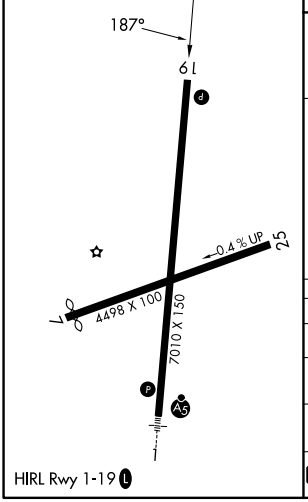

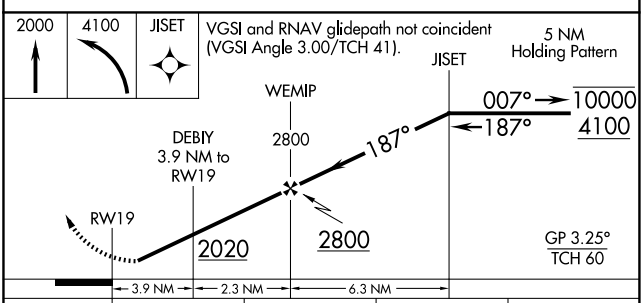

CATEGORY	A	B	C	D
LPV DA	1013-1⅛ 382 (400-1⅛)			
LNAV/VNAV DA	1003-1 372 (400-1)			
LNAV MDA	1040-1 409 (400-1)		1040-1⅛ 409 (400-1⅛)	
C CIRCLING	1140-1 496 (500-1)	1200-1 556 (600-1)	1480-2½ 836 (900-2½)	1840-3 1196 (1200-3)

SE-4, 19 FEB 2026 to 19 MAR 2026