ILS or LOC RWY 22
ZANESVILLE MUNI (ZZV)

LOC/DME I-TNF	APP CRS	Rwy Ldg 4999
109.95	220°	TDZE 892
Chan 36 (Y)		Apt Elev 900

RNP APCH - GPS.
DME required.
NA
Circling Rwy 16, 34 NA at night.

MISSED APPROACH: Climb to 1400 then climbing left turn to 3000 direct OWEBO and hold.

ASOS	INDIANAPOLIS CENTER	UNICOM
127.0	124.45 323.275	123.0 (CTAF) L

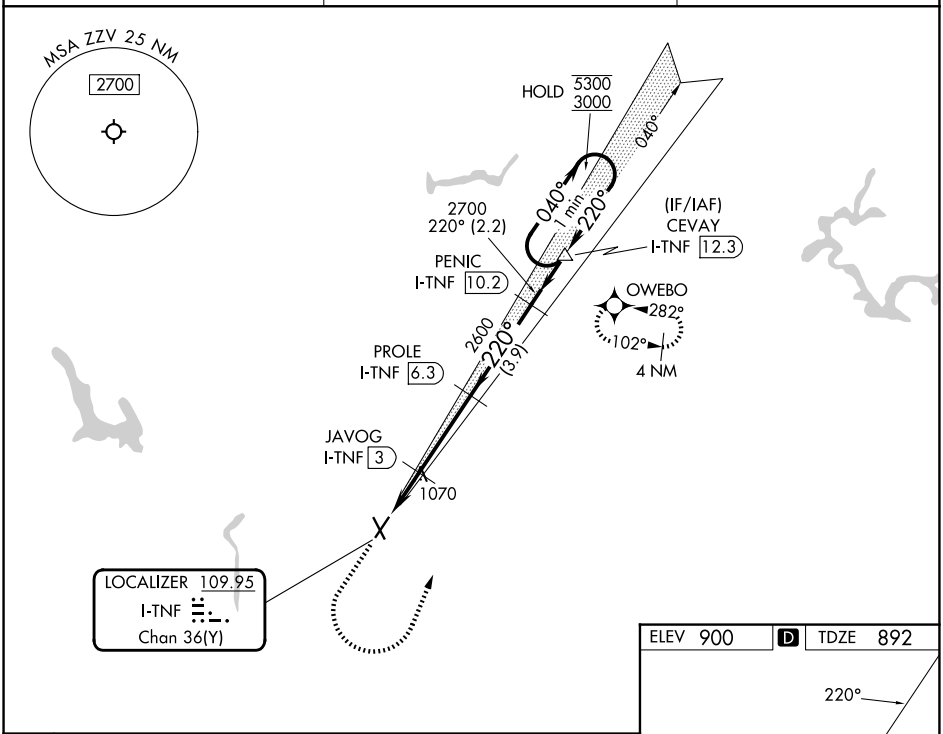

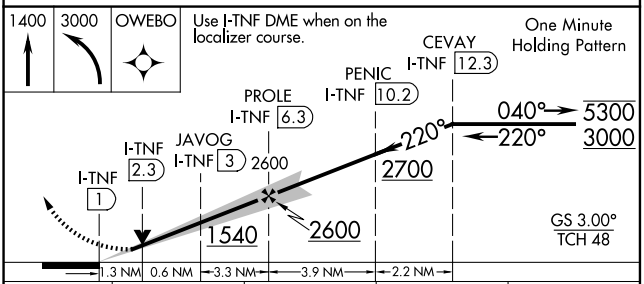

CATEGORY	A	B	C	D
S-ILS 22	1092-¾ 200 (200-¾)			
S-LOC 22	1340-1 448 (500-1)		1340-1⅜ 448 (500-1⅜)	
CIRCLING	1400-1 500 (500-1)	1440-1 540 (600-1)	1560-1¾ 660 (700-1¾)	1640-2¼ 740 (800-2¼)

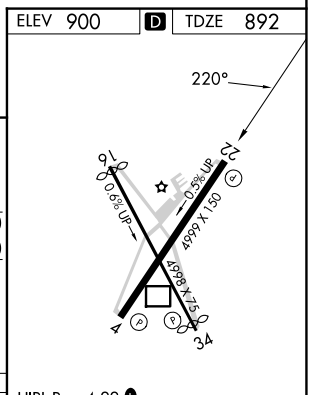

HIRL Rwy 4-22 L
MIRL Rwy 16-34 L
REIL Rwys 4, 16, 22 and 34 L

FAF to MAP 5.3 NM					
Knots	60	90	120	150	180
Min:Sec	5:18	3:32	2:39	2:07	1:46

EC-2, 19 FEB 2026 to 19 MAR 2026