VOR or TACAN RWY 14

RAPID CITY RGNL (RAP)

VORTAC RAP 112.3 Chan 70	APP CRS 141°	Rwy Ldg 8701 TDZE 3191 Apt Elev 3204

DME or RADAR required.

Rwy 14 helicopter visibility reduction below ¾ SM NA.

MISSED APPROACH: Climb to 5600 direct RAP VORTAC and hold, continue climb-in-hold to 5600. (TACAN aircraft continue on RAP R-142 to MUDDY 5 DME and hold SE, RT, 322° inbound.)

ASOS	ELLSWORTH APP CON ★	RAPID CITY TOWER ★	GND CON	UNICOM
118.525	119.5 259.1	125.85 (CTAF) L 257.8	121.9	122.95

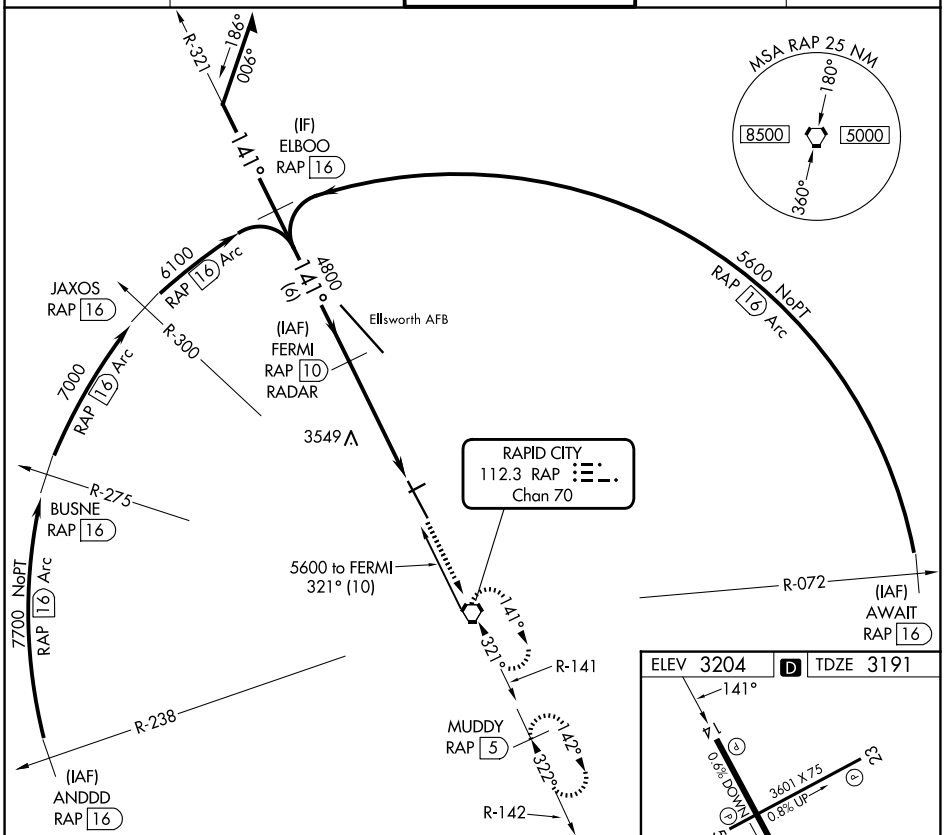

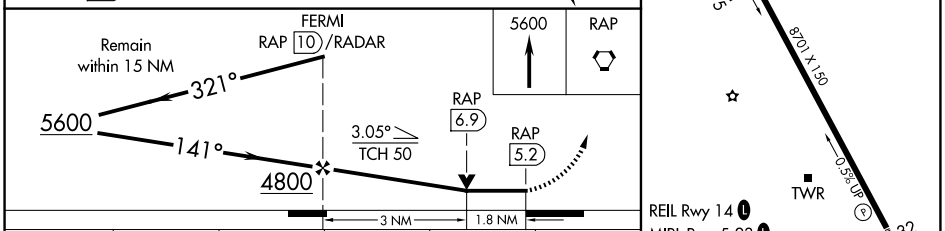

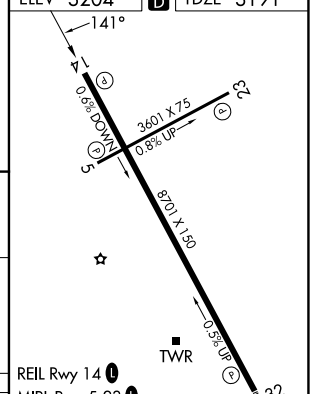

CATEGORY	A	B	C	D	E
S-14	3800-1 609 (600-1)		3800-1¾ 609 (600-1¾)		3800-2 609 (600-2)
CIRCLING	3800-1 596 (600-1)	3840-1 636 (700-1)	3860-1¾ 656 (700-1¾)	3940-2¼ 736 (800-2¼)	3960-2¾ 756 (800-2¾)

FAF to MAP 4.8 NM

Knots	60	90	120	150	180
Min:Sec	4:48	3:12	2:24	1:55	1:36

NC-1, 19 FEB 2026 to 19 MAR 2026

NC-1, 19 FEB 2026 to 19 MAR 2026