APP CRS	Rwy Ldg	5839
275°	TDZE	28
	Apt Elev	55

RNAV (GPS) RWY 27L
ORLANDO SANFORD INTL (SFB)

Night Landing: Rwy 27C NA. DME/DME RNP-0.3 NA. Visibility reduction by helicopters NA. When local altimeter setting not received, use Orlando Exec altimeter setting: increase all MDAs 60 feet and visibility Cat C ¼ SM. VDP NA when using Orlando Exec altimeter setting.

MISSED APPROACH: Climb to 2000 direct JORVU and hold.

ATIS	ORLANDO APP CON	SANFORD TOWER ★	GND CON
125.975	135.3 351.9 (N) 125.225 351.9 (S)	120.3 (CTAF) L 254.35	121.35 254.35

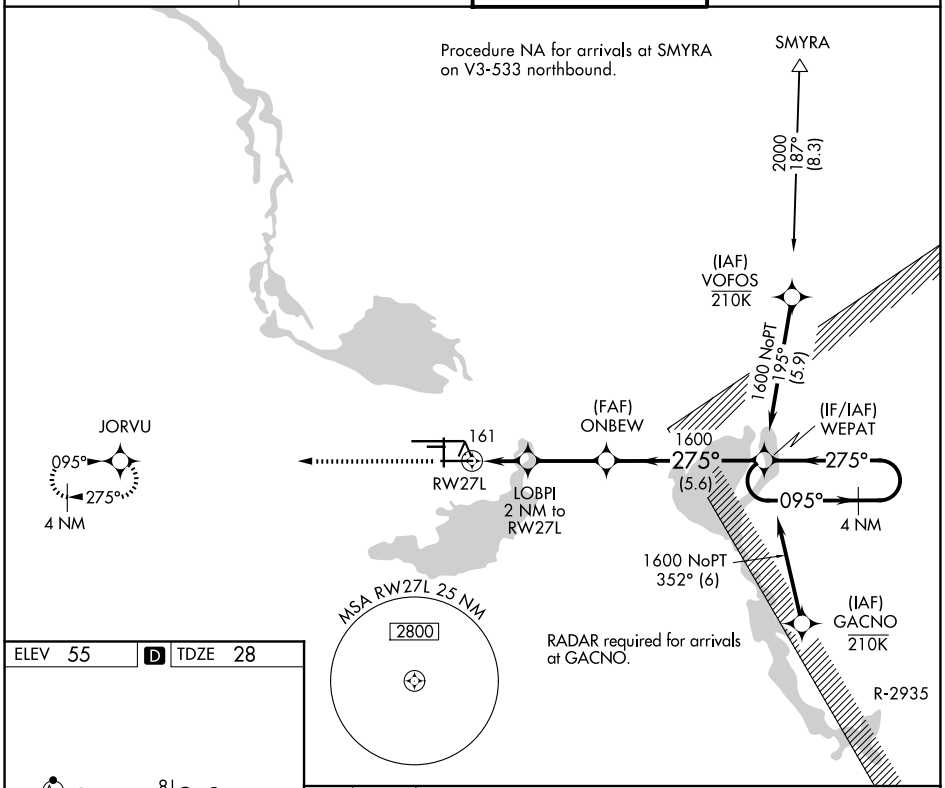

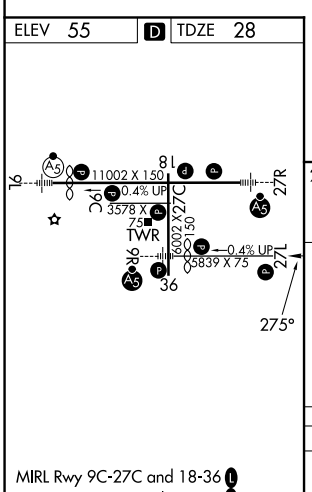

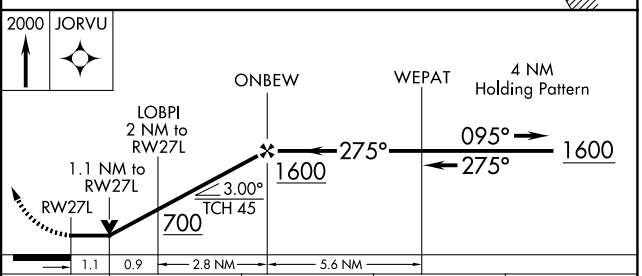

CATEGORY	A	B	C	D
LNAV MDA	420-1 392 (400-1)		420-1½ 392 (400-1½)	420-2 392 (400-2)
CIRCLING	580-1 525 (600-1)		600-1½ 545 (600-1½)	640-2 585 (600-2)

MIRL Rwy 9C-27C and 18-36 L
HIRL Rwy 9L-27R and 9R-27L L
REIL Rwys 9C, 18, 27L and 36